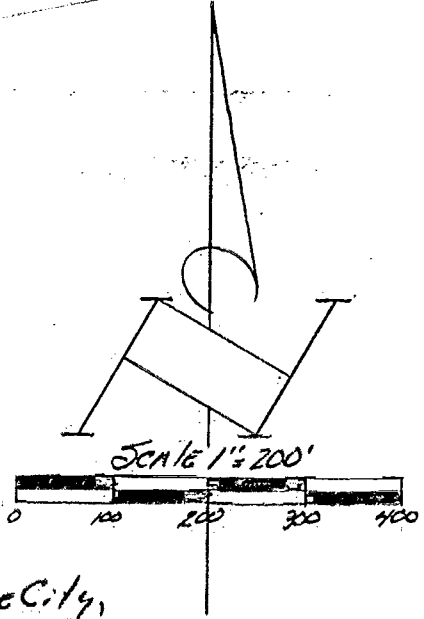
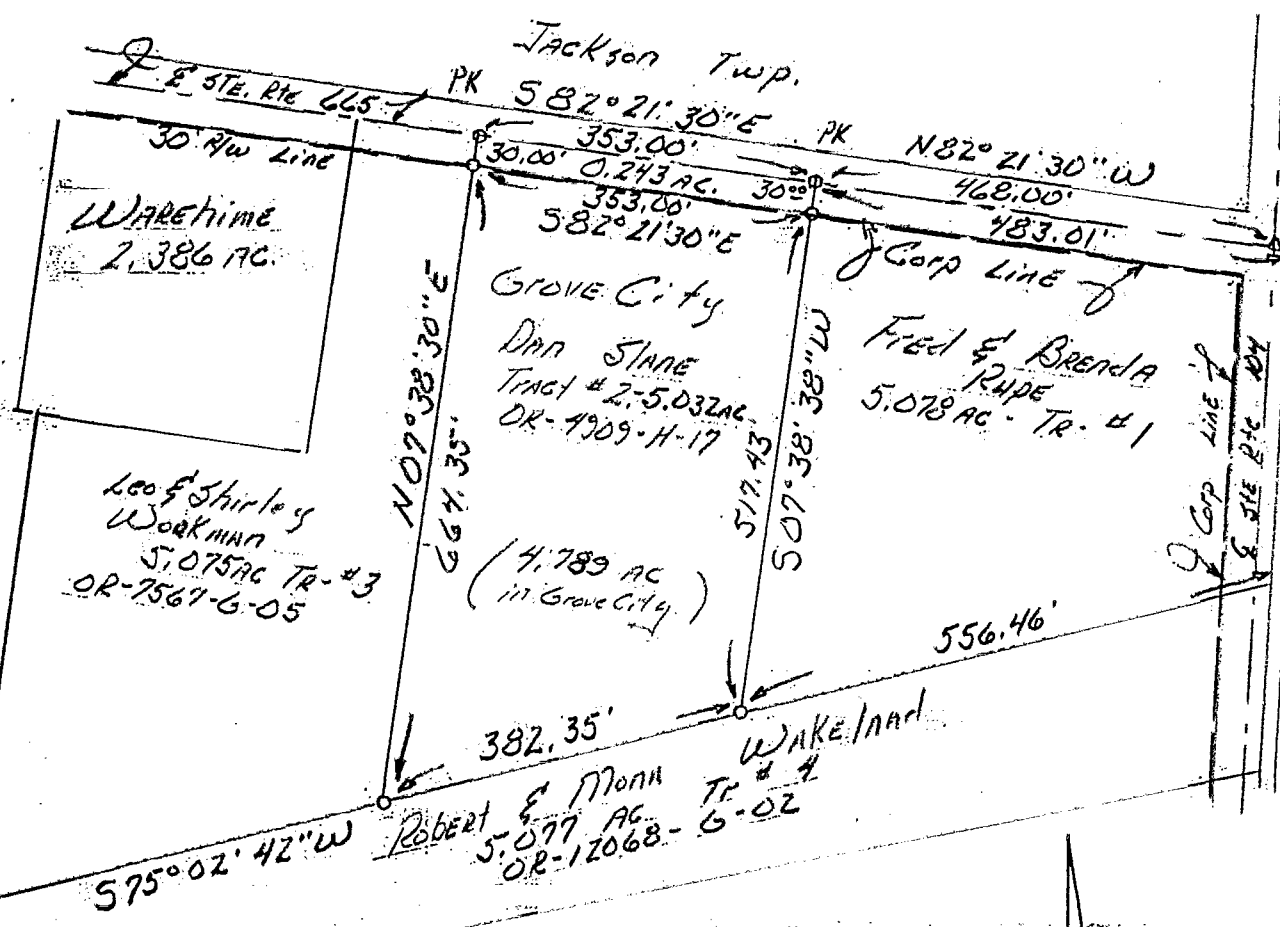



B 1606650
B 1856650
B 306625
0102625



Plat of 5.032 ACRE tract
 of which 4.789 ACRES is in Grove City,
 and 0.243 ACRES is in Jackson Twp.,
 VIMS # 1108, Franklin County, Ohio:
 For
FRANK FARKAS



LOUIS F. HAINES
 SURVEYOR
 354 KESSLER ST.
 GROVEPORT, OH. 43125

I hereby certify that the plat shown hereon was prepared from an actual field survey, under my supervision and that said plat correctly represents said survey.

DATE: Jan 30, 1990 SIGNED: *Louis F. Haines*

25.6LAN 2-52-A

Phone 837-2181

JACKSON TWP
 0-36-E