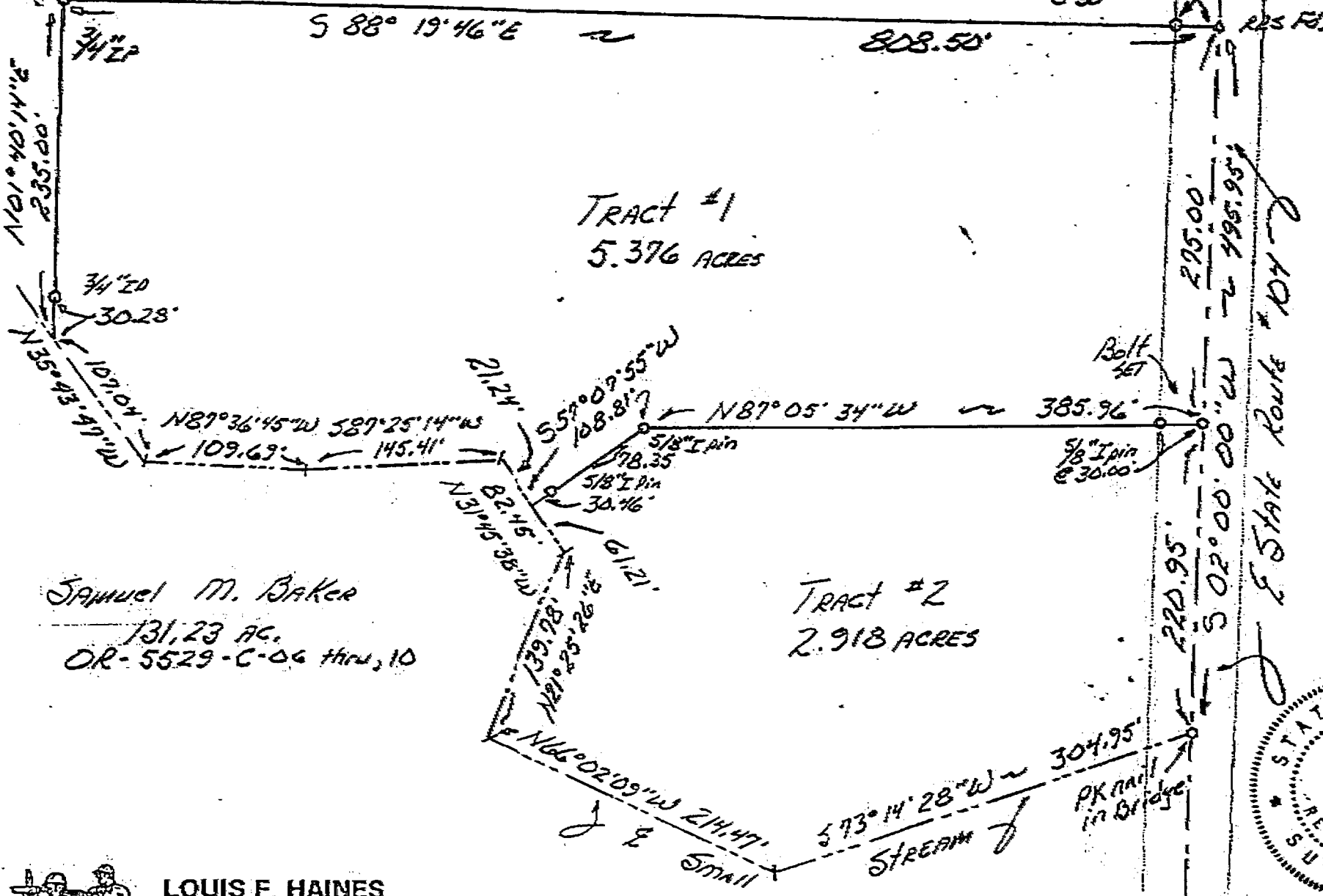


Q. 606625  
Q. 856625

BASED ON BEARINGS  
8.294 ACRE SURVEY 3-19  
13/145 FOR SAM BAKER.

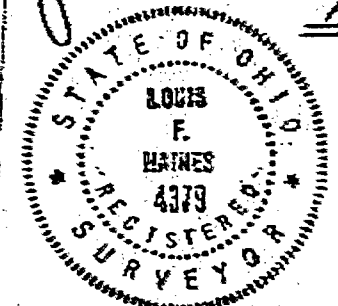
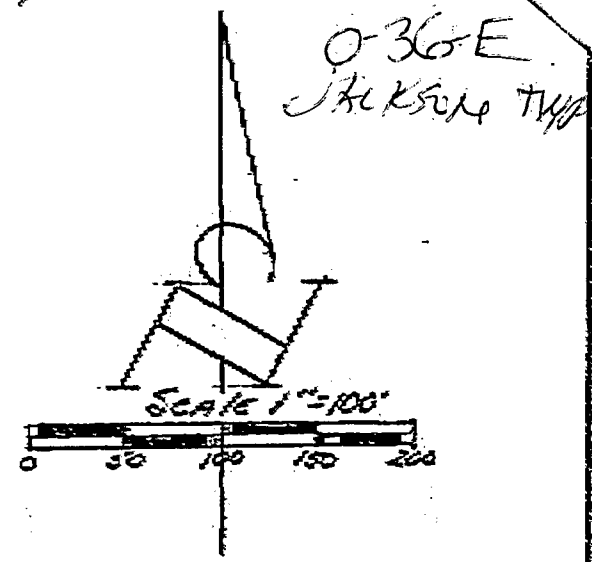


TRACT #1  
5.376 ACRES

TRACT #2  
2.918 ACRES

Samuel M. Baker  
131.23 AC.  
OR-5529-C-06 thru 10

Survey of Two Tracts  
in VIMS #1108, Jackson Twp  
Franklin Co., Ohio.  
for  
Phil Roberts



I hereby certify that the plat shown hereon was prepared from an actual field survey, under my supervision and that said plat correctly represents said survey.  
DATE: June 5, 1991. SIGNED: Louis F. Haines



**LOUIS F. HAINES**  
SURVEYOR  
354 KESSLER ST. PHONE 837-2181  
GROVEPORT, OH 43125