

81006652

JACKSON TWP.

C-36-C

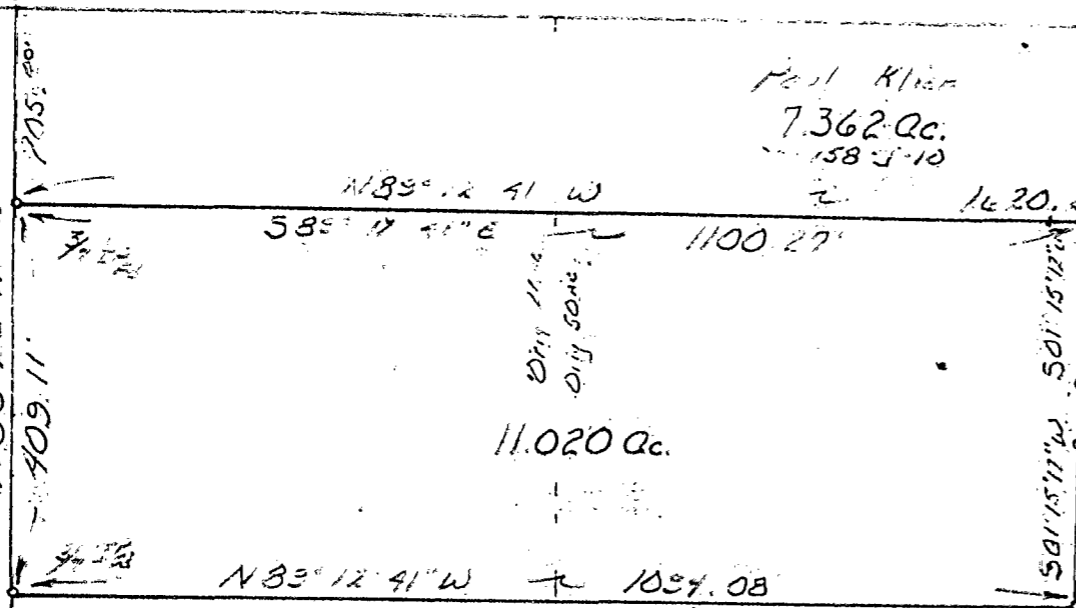
DONALD MYERS
46.837 ac
3352/133

Herman
100
115/150

PRS. Ed. NE cor.
orig. 50 ac Tr.
DE 3524 to 152

NB 52 13.16
Indian Trails Sec 2
Reserve 17"

N00°25'11"E
7409.11'



Paul Khan
7.362 ac
1583-10

570.00
JEK Base
2.084 ac
3715.30

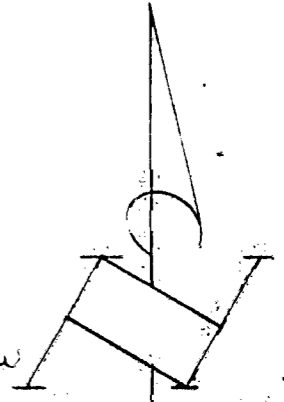
S88°12'41\"/>

N89°12'41\"/>

2.084 ac
CA-50-C-16

Paul Mahler
10.393 ac
22-749-C-11

ST Herman
2.077 ac
05-750-B-01



Scale 1" = 200'


Survey of 11.020 acres
V. 1105, Jackson Twp.
Franklin Co., Ohio

Allen W. Ctringer



Louis F Haines

354 Kessler Street
Groveport, Ohio 43125
Phone 837-2181



I HEREBY CERTIFY THE PLAT SHOWN HEREON
IS CORRECT AS SURVEYED BY US.
DATE: June 21, 1984
SIGNED: Louis F. Haines