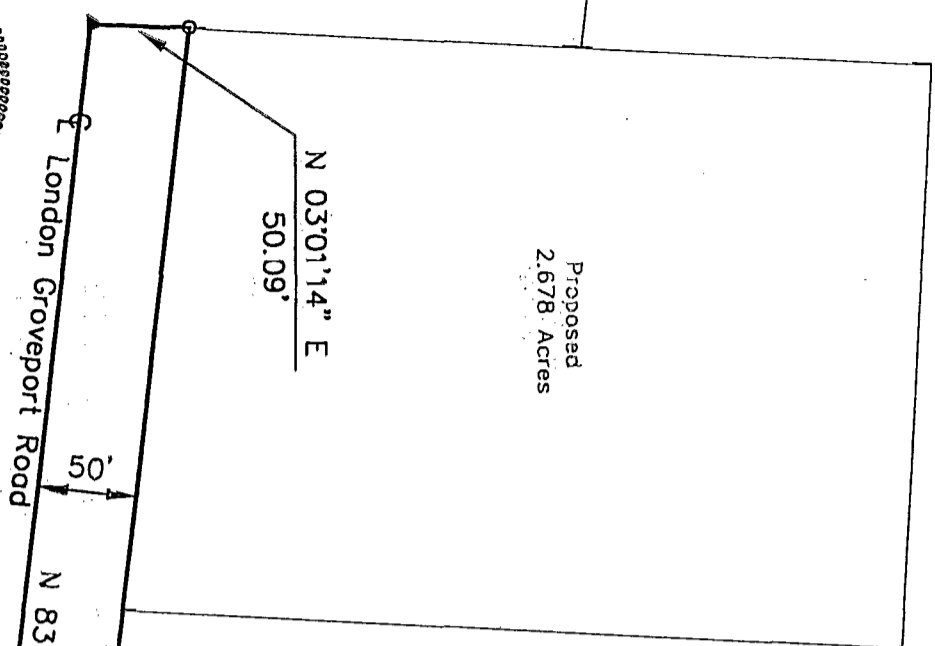
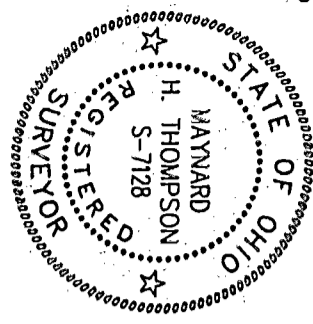


79856700

Anacleto Galli Trust
ORV29283D16
103.7 Acres (Deed)
100.691 Acres (Calculated)

Situated in the State of Ohio, County of Franklin, City of Grove City, and Township of Jackson, being part of Virginia Military Survey No. 1371 and being 1.115 acres out of an original 103.7 and being 0.669 acres out of the Township of Jackson, and being 0.446 acres out of the City of Grove City.

Solid Waste Authority of Central Ohio
ORV 32314E13
0.573 Acres




Proposed
2.678 Acres

Anacleto Galli Trust
ORV29283D16
103.7 Acres (Deed)
100.691 Acres (Calculated)

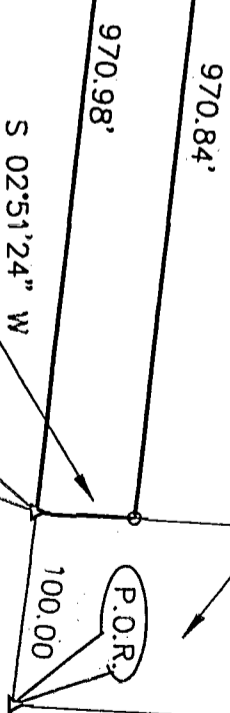
This plat was prepared by Environmental Design Group Inc., from an actual field survey. The bearing basis N 83°33'45\"/>

[Signature]
Moynard H. Thompson, P.S./No. 7128
Environmental Design Group
Date: 12/3/99

- ▲ = R.R. Spk. Fnd.
- △ = R.R. Spk. Set
- = I.P. Fnd.
- = I.P. Set
- I.P. Set are 3/4" I.D. Iron Pin 30" long with cap inscribed EDG.



Solid Waste Authority of Central Ohio
ORV 313951-06
0.573 Acres



Proposed R/W
1.115 Acre

V.M.S. 1371
V.M.S. 1434

LOT 7

Concrete Construction Company
D.B. 3133, Page 08
60.128 Acres

PROJ. NO:	RUSCILLI
FILE NO:	RW-PLAT
DRAWN BY:	MWG
CHKD. BY:	MHT



ENGINEERS - LANDSCAPE ARCHITECTS - SURVEYORS
9015 Antares Avenue
Columbus, OH 43240
Tel: 614 433 9015
Fax: 614 433 9513

1.115 Acre

[Signature]
TWG

D-33-H