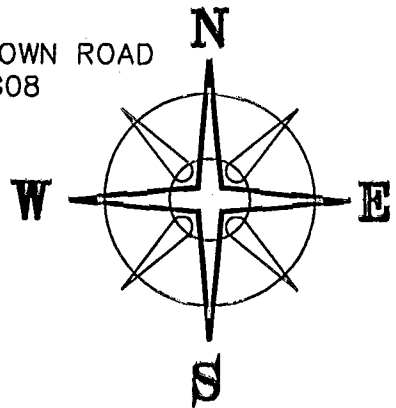


0-32-6

JACKSON Twp

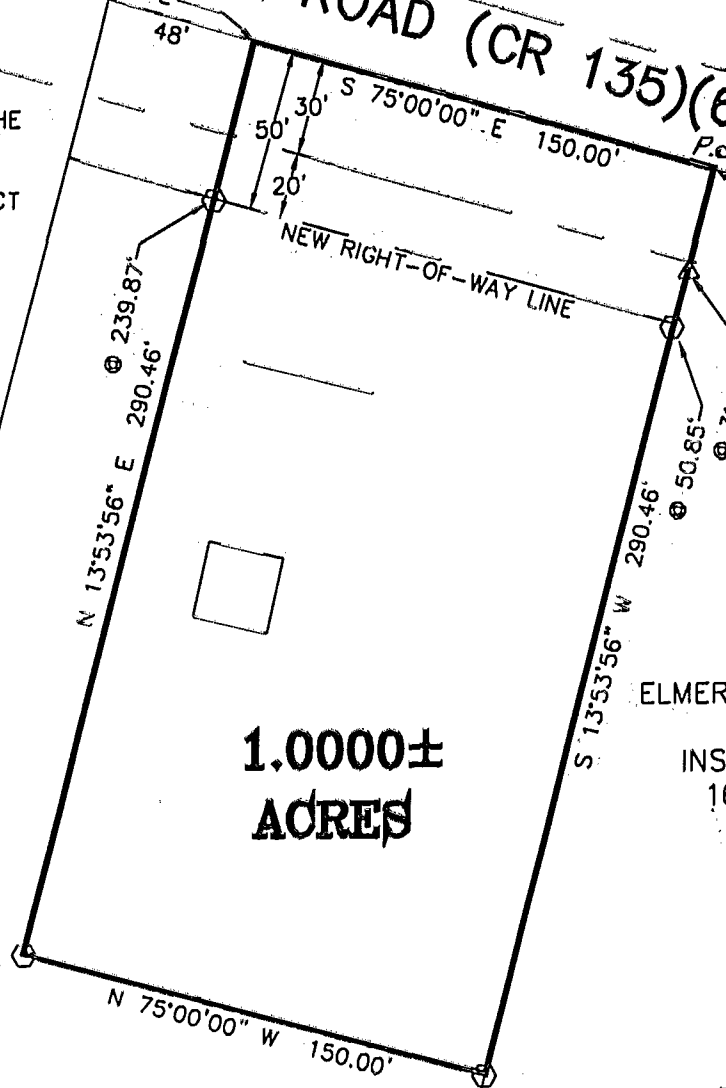
BEARINGS BASED ON THE \varnothing OF STRINGTOWN ROAD (S 75°E) AS DESCRIBED IN INST.#31929G08



STRINGTOWN ROAD (CR 135) (60'R/W)

NORTHWEST CORNER OF THE ALLEN E. McDOWELL'S SUBDIVISION OF HIS ORIGINAL 75.2 ACRE TRACT SEPT. 14, 1929

DAN E. WALTZ
INST.# 17698E14
160-001507
5 ACRES



1.0000±
ACRES

ELMER & LORETTA E. WALTZ
INST.#00607G16
160-000186
5 ACRES

STATE ROUTE 104

DEED REFERENCE

TONDA L. ARMS
INST. #31929 G08
160-000271
5 ACRES




JOB # S020803

F.B. # 30

DATE DWN.: 8-14-02

PLAT OF:
1.0000± ACRES, VMS 469, JACKSON TOWNSHIP,
FRANKLIN COUNTY, STATE OF OHIO.
SURVEYED FOR TONDA ARMS.



JAMES R. COTTRILL P.S.
8256 S.R. 207 N.E. MT. STERLING, OHIO 43143
PH. (740) 869-3811

I HEREBY CERTIFY THIS PLAT DEPICTS AN ACTUAL FIELD SURVEY PERFORMED BY JAMES R. COTTRILL P.S. #6858.

James R. Cottrill 8-26-02
DATE

CREW: MW, EM DWN. BY: JRC CHK. BY:

81856825