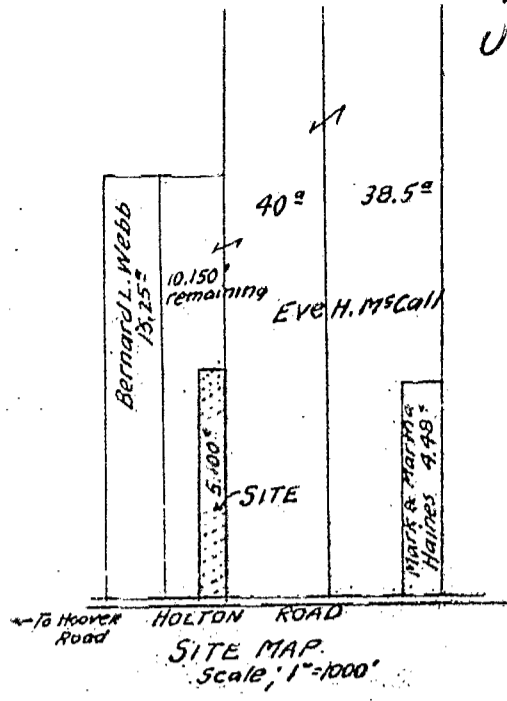


O 34-C
 Parcel 77
 NO
 JACKSON TWP

2.1.0 This conveyance
 10.150[±] remaining

JACKSON TWP
 O-34-C

Iron Pin S. 85° 53' 20" E. Iron Pin
 186.50'

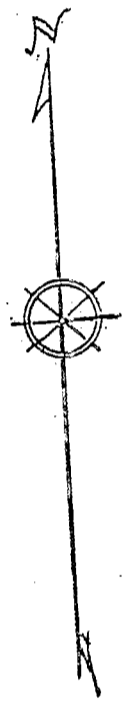


LOT 4 N. 3° 00' E. 2186.85' (Deed)
 LOT 5

5.100^{AC.}

LOT 5
 LOT 3

Eve H. McCall
 40°
 D.B. 3535, pg. 852



N. 3° 05' 00" E. Iron Pin on line
 1191.38'
 Stream
 S. 3° 05' 00" W. Iron Pin on line
 1191.38'

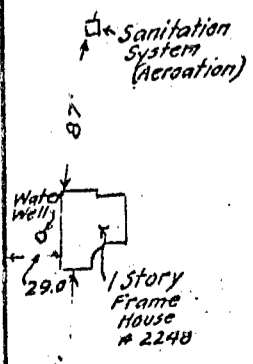
Reference; Being part of Parcel No. 1 out of a 15.25[±] tract (Lot 5) as conveyed to Eve H. McCall by certificate of transfer in the matter of the Estate of Herbert D. McCall, as recorded in Deed Bk. 3535, pg. 852 Franklin County, Ohio records.

Bernard L. Webb
 D.E. 1528 15.25±
 P. 502

SURVEY OF 5.100 ACS.
 VIRGINIA MIL. SURVEY #6840
 JACKSON TWP. FRANKLIN COUNTY
 OHIO

SCALE; 1"=100' OCT. 1980
 Surveyed for - Eve H. McCall - owner

8/106750



Iron Pin
 N. 85° 53' 20" W. 121.00'
 R.R. Spike
 N. 85° 53' 20" W. 186.50'
 Iron Pin
 Begin for description

J. K. Harvey
 Registered Surveyor No. 2570
 100 Morrisburg - Georgesville Road