

0-34-c

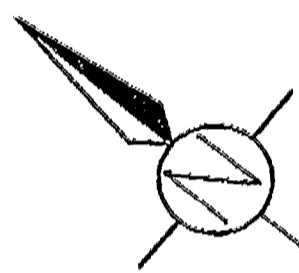
80606775

THE JERRY A. MALOTT SURVEYING Co.

6810 EAST MAIN STREET ~ REYNOLDSBURG, OHIO 43068 ~ (614) 577-0957

PLAT OF 0.176 ACRES
IN
V.M.S 6840 & V.M.S. 14081
FRANKLIN COUNTY, OHIO
FOR
SOUTHWEST BROKERS

THOMAS ADAMS ET. AL.
D.B. 44, Pg. 20



R/W


IRON PIPE SET

S.89°23'34"E.
128.23'

0.176
ACRES TOTAL

183.74'

S.50°12'50"W.



N.07°21'21"E.
7.23'

FRANK X. ASBECK, JR.
D.B. 3452, Pg. 585

SPIKE FOUND

V.M.S. 1383

RICHARD W. WITTEMAN
O.R. 3361/J-14

P.O.B.

FCGS
MONUMENT
4480

V.M.S. 1434

JACKSON TOWNSHIP
O.R. 13747/I-08

E. ORDERS ROAD

V.M.S. 6840
V.M.S. 14081


0.156 ACRES

112.42' 0.156 ACRES
N.06°09'03"E.

IRON PIPE SET



Jerry A. Malott
JERRY A. MALOTT



SCALE 1"=20'

4-4-92

BEARINGS ARE BASED

0-34-c

CHESLE TWP.