


CONSULTING ENGINEERS & SURVEYORS  
 EVANS, MECHWART, HAMBLETON & TILTON, INC.

**PLAT OF 0.030 ACRE PARCEL**  
 Located in Virginia Military Survey No. 1388  
 City Of Grove City, Franklin County, Ohio



Graphic Scale  
 SCALE: 1"=20'

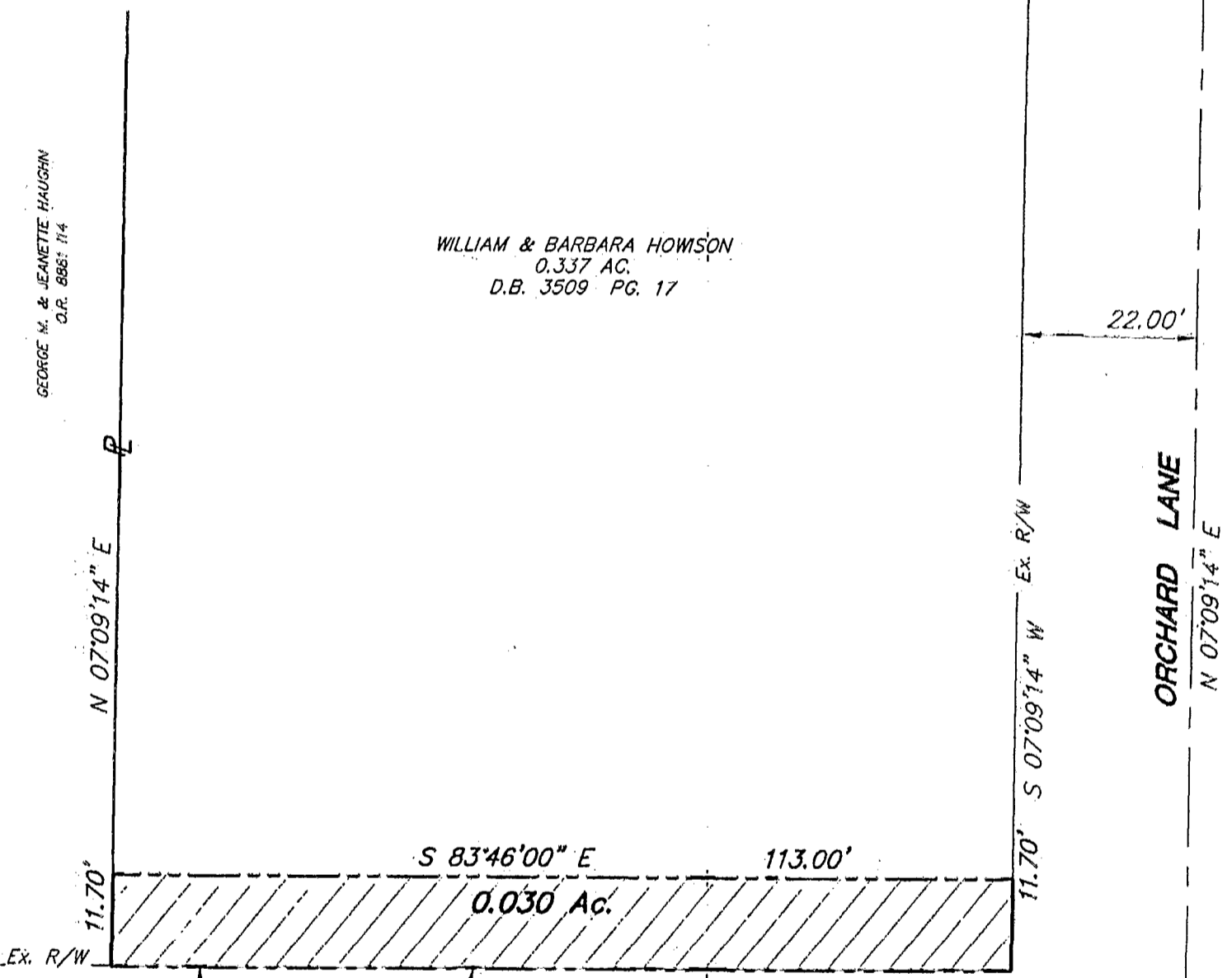
January, 1994      Record Reference

B6352 BCD

The Bearings are based on a Meridian in a bearing system in which the Centerline of Columbus Street, West of Haughn Road has a bearing of North 83°46'00" West and should be used for the determination of horizontal angles only.

GEORGE M. & JEANETTE HAUGHN  
 O.R. 888: 114

WILLIAM & BARBARA HOWSON  
 0.337 AC.  
 D.B. 3509 PG. 17



22.00'

ORCHARD LANE

N 07°09'14" E

11.70' S 07°09'14" W Ex. R/W

N 07°09'14" E

11.70'

S 83°46'00" E 113.00'

0.030 Ac.


Ex. R/W

20.00'

N 83°46'00" W 113.00'

S 83°46'00" E

Ⓢ COLUMBUS STREET



*James R. Hill*  
 Professional Surveyor

PS #6919

0-31-DD  
 Ack S&L  
 JWP