

183107050

Myers Surveying Company, Inc.

2740 East Main Street, Columbus 43209 (Bexley), Ohio
614-235-8677 FAX: 614-235-4559

A Boundary Survey prepared for and certified to:

Star Title Agency, Inc., First American Title Insurance Co. and/or Ravenna Savings and Loan

Legal Description: North Half of Lot 106 Deshler & Thurman's Addition Plat Book 1, Page 357 Franklin County Recorders Office.


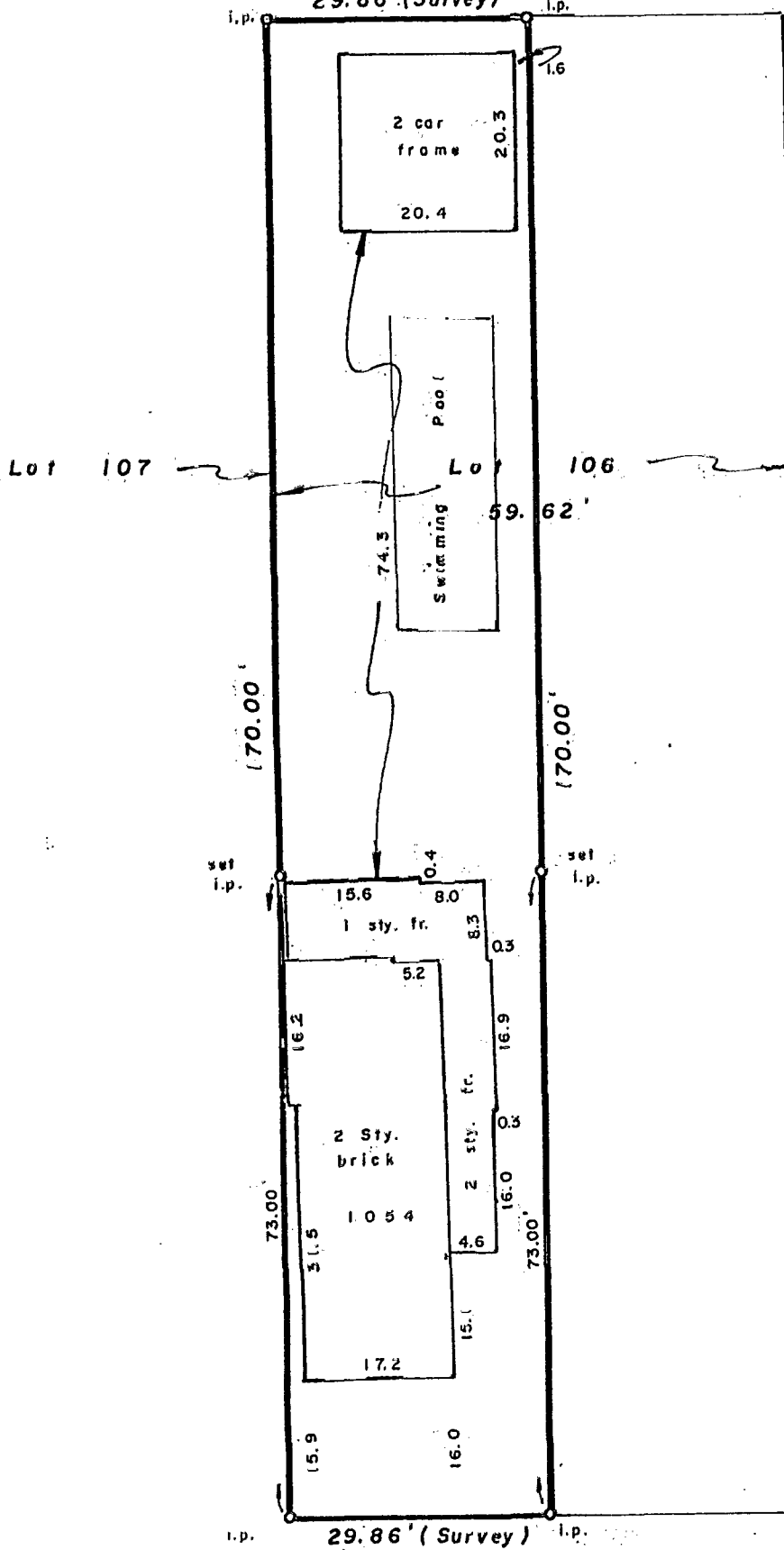
Applicant: Dan Frey

Posted Address: 1054 Jaeger St., Columbus, Ohio

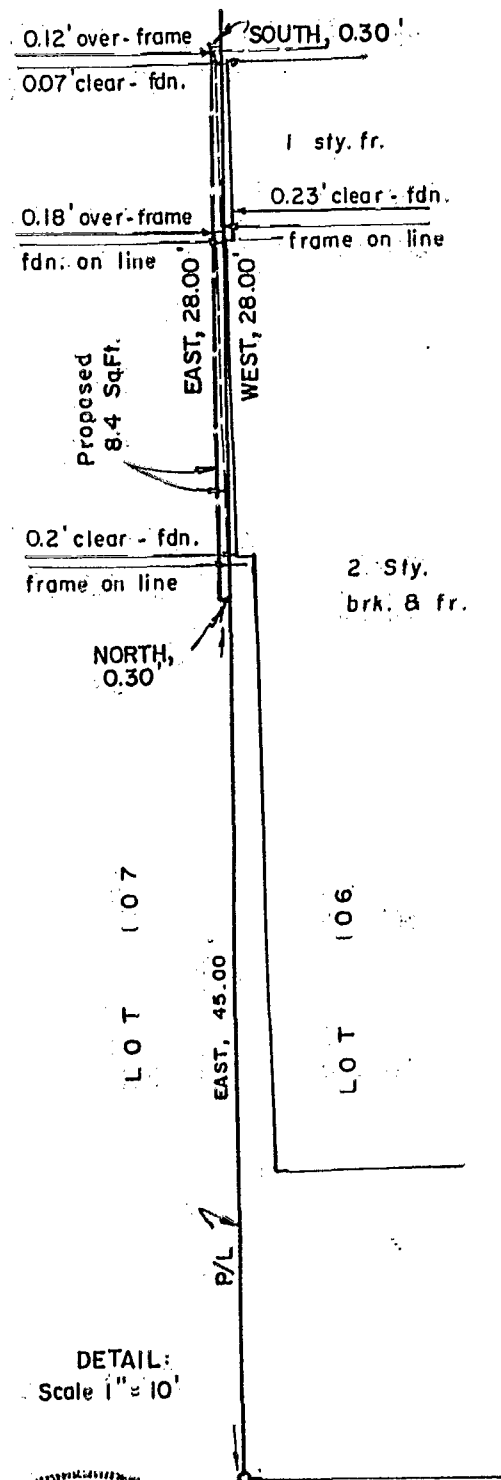
F.E.M.A. Flood Zone Designation: Flood Zone "C" as per F.I.R.M. 390170 0063B

Apparent Encroachments: 1) Frame Walls of Building Over Property Line.

Blackberry Alley 17.5'
29.86' (Survey)



Scale: 1" = 20'
 Date: 6-28-91
 Rev. 10-4-91 (Pool)
 " 11-18-92 (Proposed 8.4 Sq Ft)




0.12' over-frame SOUTH, 0.30'
 0.07' clear - fdn.
 1 sty. fr.
 0.23' clear - fdn.
 0.18' over-frame
 fdn. on line frame on line
 Proposed 8.4 Sq Ft.
 EAST, 28.00'
 WEST, 28.00'
 0.2' clear - fdn.
 frame on line
 NORTH, 0.30'
 2 Sty. brk. 8 fr.

DETAIL:
Scale 1" = 10'

Jaeger St. 50'

We hereby certify that the foregoing Boundary Survey was prepared from actual field measurements in accordance with Chapter 4733-37 Ohio Administrative Code. If top pins set are 30"x1" O.D. with an orange plastic plug inscribed "P.S. 6579", unless otherwise noted. Basis of bearing is north line Lot 106 assumed EAST.



Myers Order No. - 13-91-06-14 | Rec. Grimes | Field *PD* Patridge | DWG Farley | Ltr. | Ck. AJM