

0-20-D  
FRANKLIN Twp.

P & L SYSTEMS, LTD.  
SURVEYORS & ENGINEERS  
4970 CLEVELAND AVE  
COLUMBUS, OHIO 43231  
(614) 891-4970

80107025  
80107000

CVS CORPORATION  
CLIME ROAD/DEMOREST ROAD  
RIGHT-OF-WAY PLAT  
0.328 ACRES

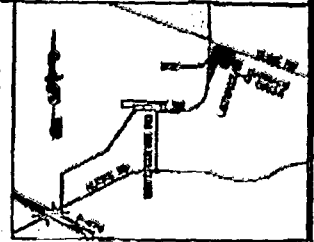
SITUATED IN THE STATE OF OHIO, COUNTY OF FRANKLIN, CITY OF COLUMBUS, AND VIRGINIA MILITARY SURVEY #1396, AND BEING A PORTION OF THE 1.573 ACRE TRACT OF LAND CONVEYED TO REVCO DISCOUNT DRUG CENTERS, INC, AN OHIO CORPORATION IN INSTRUMENT # \_\_\_\_\_ WITH ALL LEGAL REFERENCES BEING TO RECORDS OF THE FRANKLIN COUNTY RECORDERS OFFICE, COLUMBUS, OHIO.

DATE: 23 JUNE, 1999

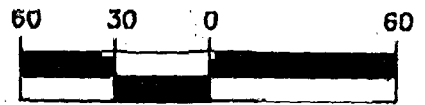
LEGEND

- SUBJECT RIGHT-OF-WAY
- PROPERTY LINE
- P SET
- P FOUND
- Pk SPICE KEY
- Pk SPICE PTD

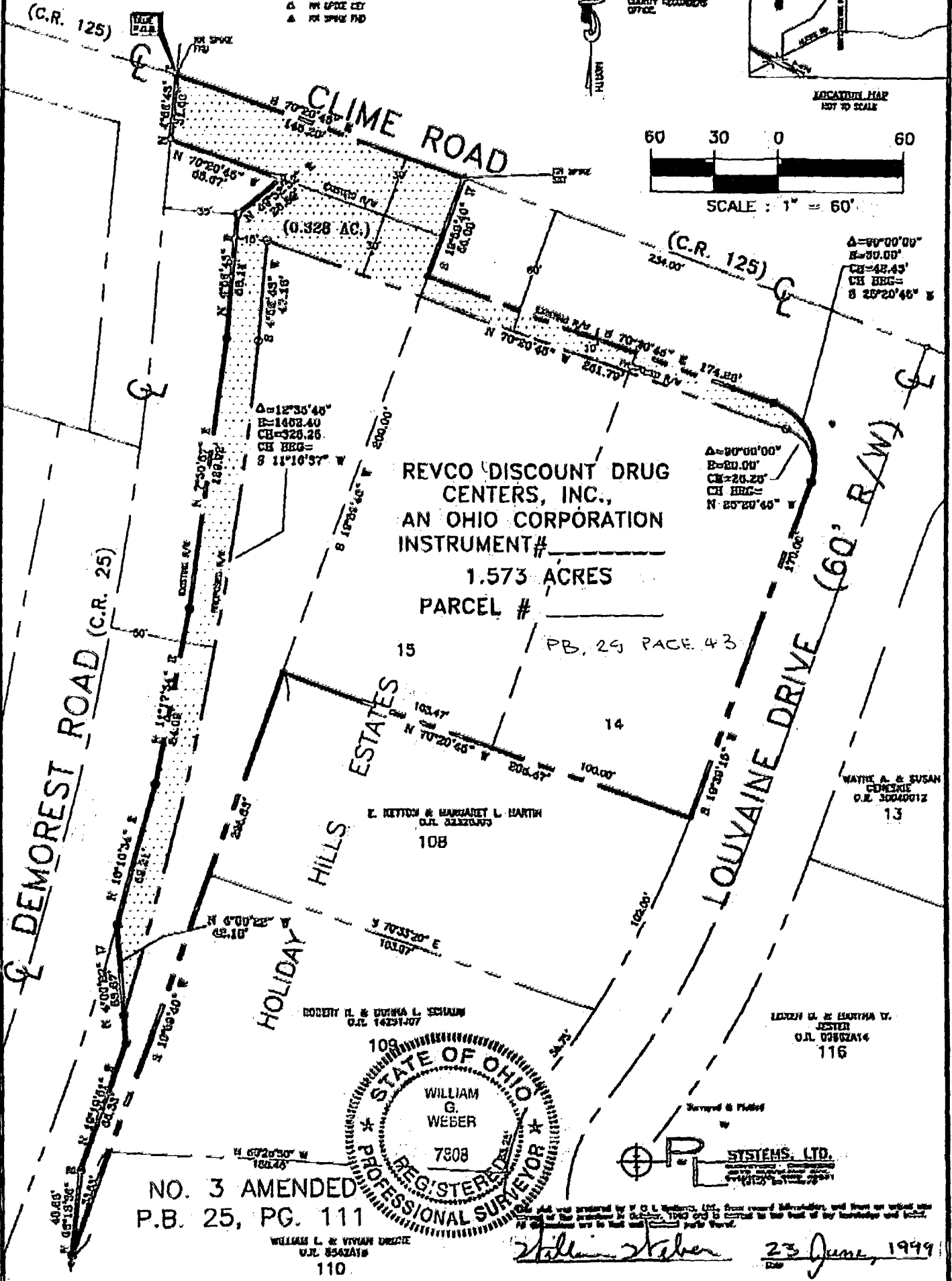
NOTE: ALL BEARINGS IN THE COMPASS OF CLIME ROAD ARE IN 70°20'45" W AS SHOWN ON THE PLAT OF HOLIDAY TRAIL DEEDS IN P.B. 25, PG. 43, FRANKLIN COUNTY RECORDERS OFFICE.



LOCATION MAP NOT TO SCALE



SCALE: 1" = 60'



REVCO DISCOUNT DRUG CENTERS, INC., AN OHIO CORPORATION  
INSTRUMENT # \_\_\_\_\_  
1.573 ACRES  
PARCEL # \_\_\_\_\_

P.B. 25 PAGE 43

HOLIDAY HILLS ESTATES

STATE OF OHIO  
WILLIAM G. WEBER  
7808  
REGISTERED PROFESSIONAL SURVEYOR

NO. 3 AMENDED  
P.B. 25, PG. 111

WILLIAM L. & VIRGINIA DREITE  
O.R. 854216  
110

P & L SYSTEMS, LTD.

WILLIAM G. WEBER  
23 June, 1999

80107025  
80107000

FRANKLIN COUNTY RECORDERS OFFICE