

K-18
COLUMBUS

Myers Surveying Company, Inc.

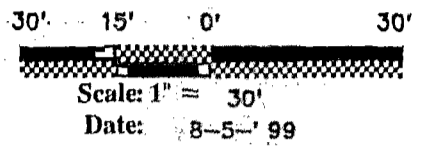
2740 East Main Street, Columbus 43209 (Bexley), Ohio
614-235-8677 FAX: 614-235-4559

A Boundary Survey prepared for and certified to:
Marsha Reichenbach

Legal Description: Situated in Ohio, County of Franklin, City of Columbus, Being Part of Lots 1 and 2 W.F. Kemmler's Corrected Subdivision, Plat Book 4, Page 238

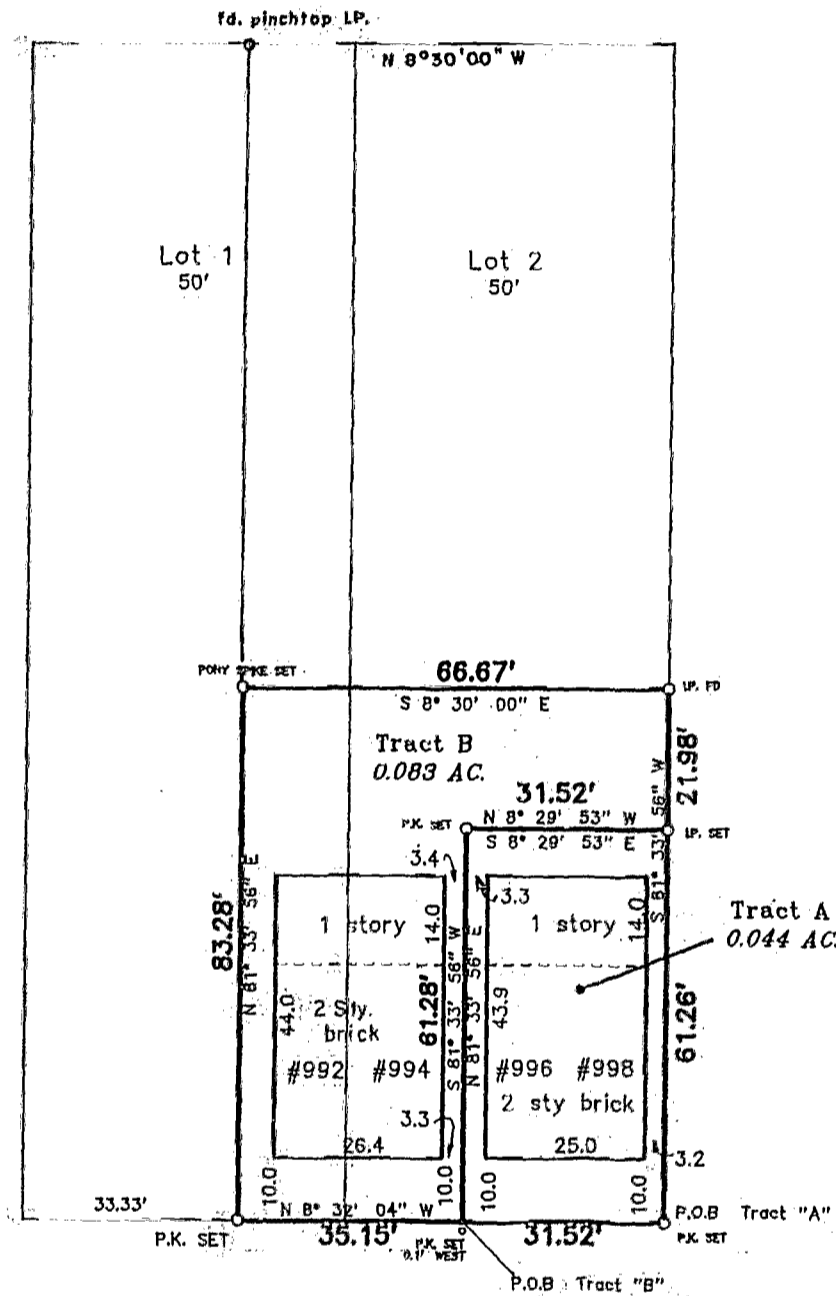
Applicant:

Posted Address: 992-994 & 996-998 S. Wall Street, Columbus, Ohio



S. HIGH ST.

W. STEWART AVE. 20'



S. WALL ST. 33'



We hereby certify that the foregoing Boundary Survey was prepared from actual field measurements in accordance with Chapter 4733-37 Ohio Administrative Code. Iron pins set are 30"x1" O.D. with an orange plastic plug inscribed "P.S. 6579", unless otherwise noted. Basis of bearing is S. High St. as N 08 degrees 30 minutes 00 seconds W.

Myers Surveying Co., Inc.

By Albert J. Myers
Professional Surveyor

82857075

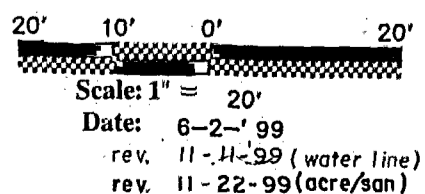
Myers Order No. - 16-05/14/99 | Rec. | Field AOM III | DWG AOM III | Ltr. | Ck. mf

MIKE FOISTER

Legal Description: Situated in Ohio, County of Franklin, City of Columbus, Being Lot 12 Maria Selbach's Subdivision, Plat Book 3, Page 208

Applicant:

Posted Address: 778 S. 6th St./274 E. Columbus, Columbus, Ohio



20' ALLEY

