

Myers Surveying Company, Inc.

2740 East Main Street, Columbus 43209 (Bexley), Ohio
 614-235-8677 FAX: 614-235-4559

82857/00

A Mortgage Location Survey prepared for and certified to:
AmeriTitle, Inc. and/or Huntington Mortgage Company

Legal Description: Situated in Ohio, County of Franklin, City of Columbus, Being Part of Lot 24 James Bryden's Addition, Plat book 31 Page 113


Applicant: Wolfe 14272 SDWS

Posted Address: 549 S. 6th Street, Columbus, Ohio

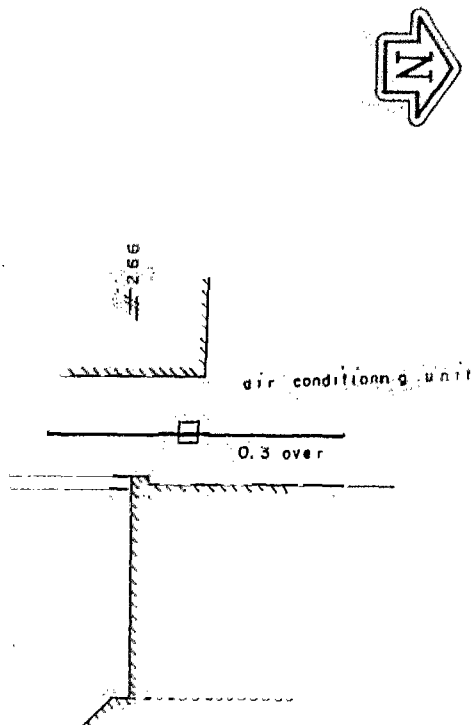
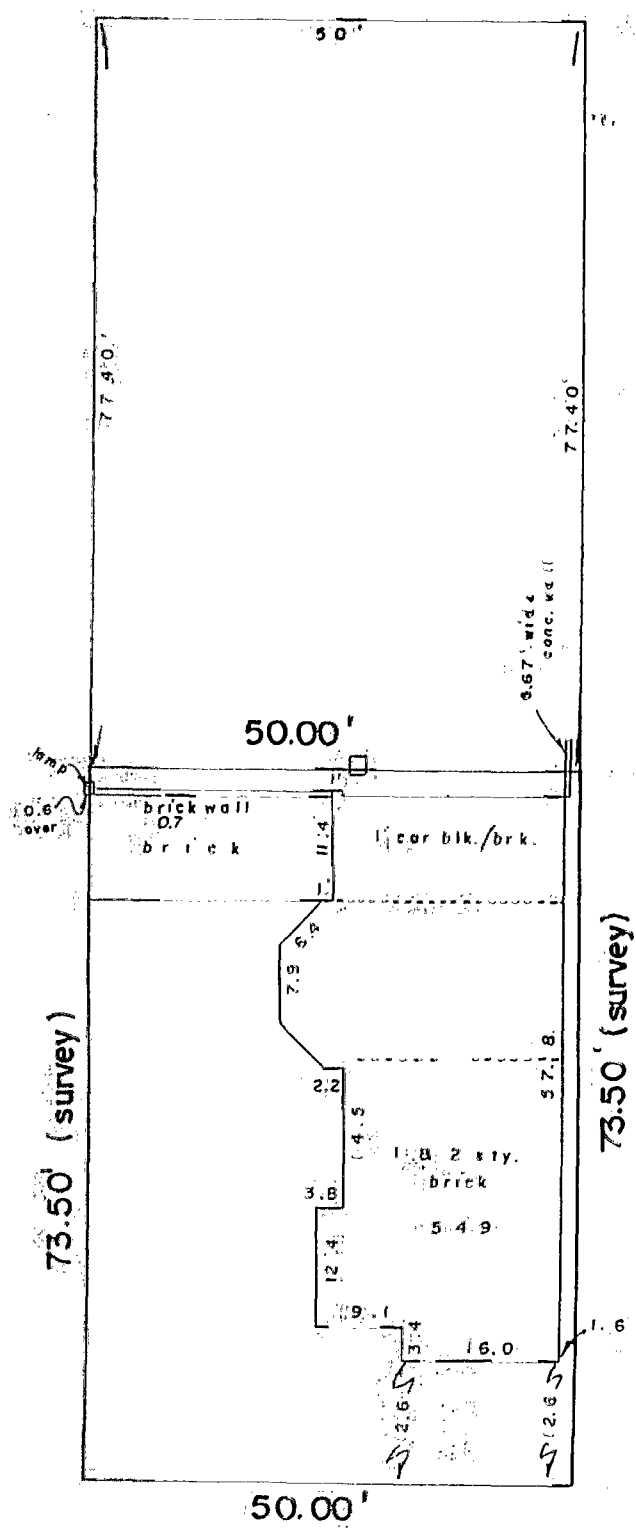
F.E.M.A. Flood Zone Designation: Flood Zone "X" as per F.I.R.M. 390170 0255G

Apparent Encroachments: 1) Air Conditioning Unit Over Property Line and Concrete Wall Over Property Line

CEDAR ALLEY 12.5'

20' 10' 0' 20'

 Scale: 1" = 20'
 Date: 7-26-'00

JACKSON ST. 30'



Columbus

1-3

We hereby certify that the foregoing Mortgage Location survey was prepared from actual field measurements in accordance with Chapter 4733-38 Ohio Administrative Code, and is not a boundary survey pursuant to Chapter 4733-37 of said code.
THE INFORMATION SHOWN HEREON IS NOT TO BE UTILIZED FOR THE INSTALLATION OF BUILDINGS, FENCES, LANDSCAPING OR OTHER PERMANENT IMPROVEMENTS.

Myers Surveying Co., Inc.

By Albert J. Myers
 Professional Surveyor

Myers Order No. - 17-07/24/72	Rec.	Field	DWG	Ltr.	Ck.
-------------------------------	------	-------	-----	------	-----