

OWNER:

COLUMBUS URBAN GROWTH CORPORATION

260 S. Fourth Street

Columbus, OH 43215

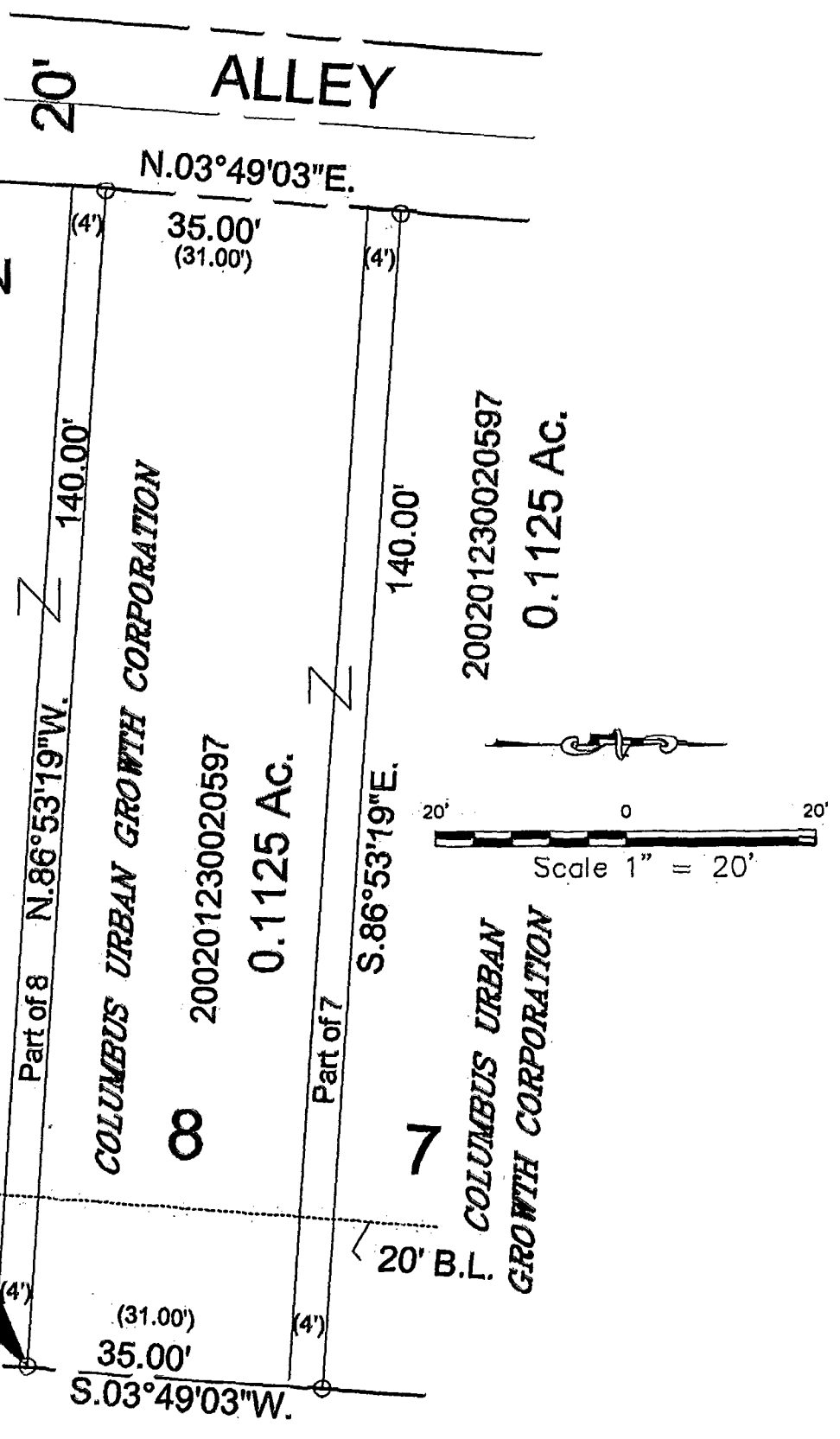
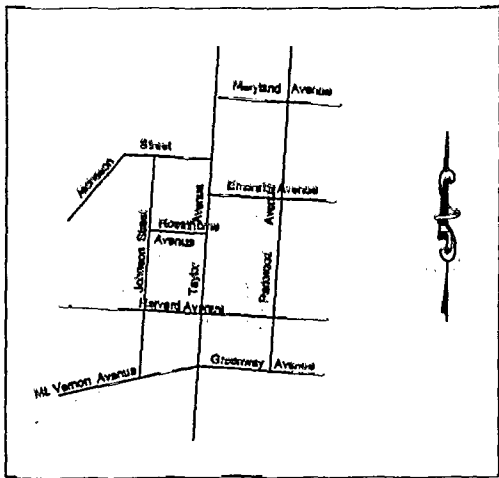
EXHIBIT "A"

Note:

See attached description, Exhibit "B".


CHARLES G. LORD'S MASTER COMMISSIONER'S SUBDIVISION

PLAT BOOK 3, PAGE 235



HARVARD AVENUE
50'

1/2" Drill Hole



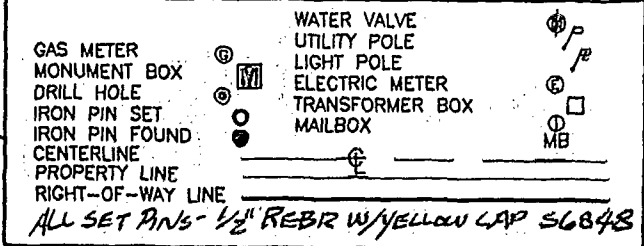
Certification

I, Ernest L. Walker, do hereby certify to the Owner(s) and Developer(s) the following:

A ground survey under my supervision was performed on the land shown hereon located in the City of Columbus, County of Franklin, State of Ohio during the month of May, 2002 (the field work was completed May 10, 2002), and that this plat (map) was prepared under my direction and supervision from that survey. The Site is to be our of the 100/500 year flood elevation as shown FEMA Map No. 39049C255 G.

TAYLOR AVENUE
25' 45'

LEGEND



Ernest L. Walker, PS No. 6848 OHIO



DRAWN BY: A.H.

CHECKED BY: B.K.J.

E.L. WALKER & ASSOCIATES
GPS/ LAND SURVEYING

706 CONESTOGA DRIVE
OFFICE: (614) 864-5178

COLUMBUS, OH 43213-2614
FAX: (614) 864-5178

JOB NO. 02-02-003	DATE: 06/01/2002 05/12/2002 04/21/2002	SCALE: 1" = 20'	SHT. NO. 1 OF 1
----------------------	---	--------------------	--------------------