

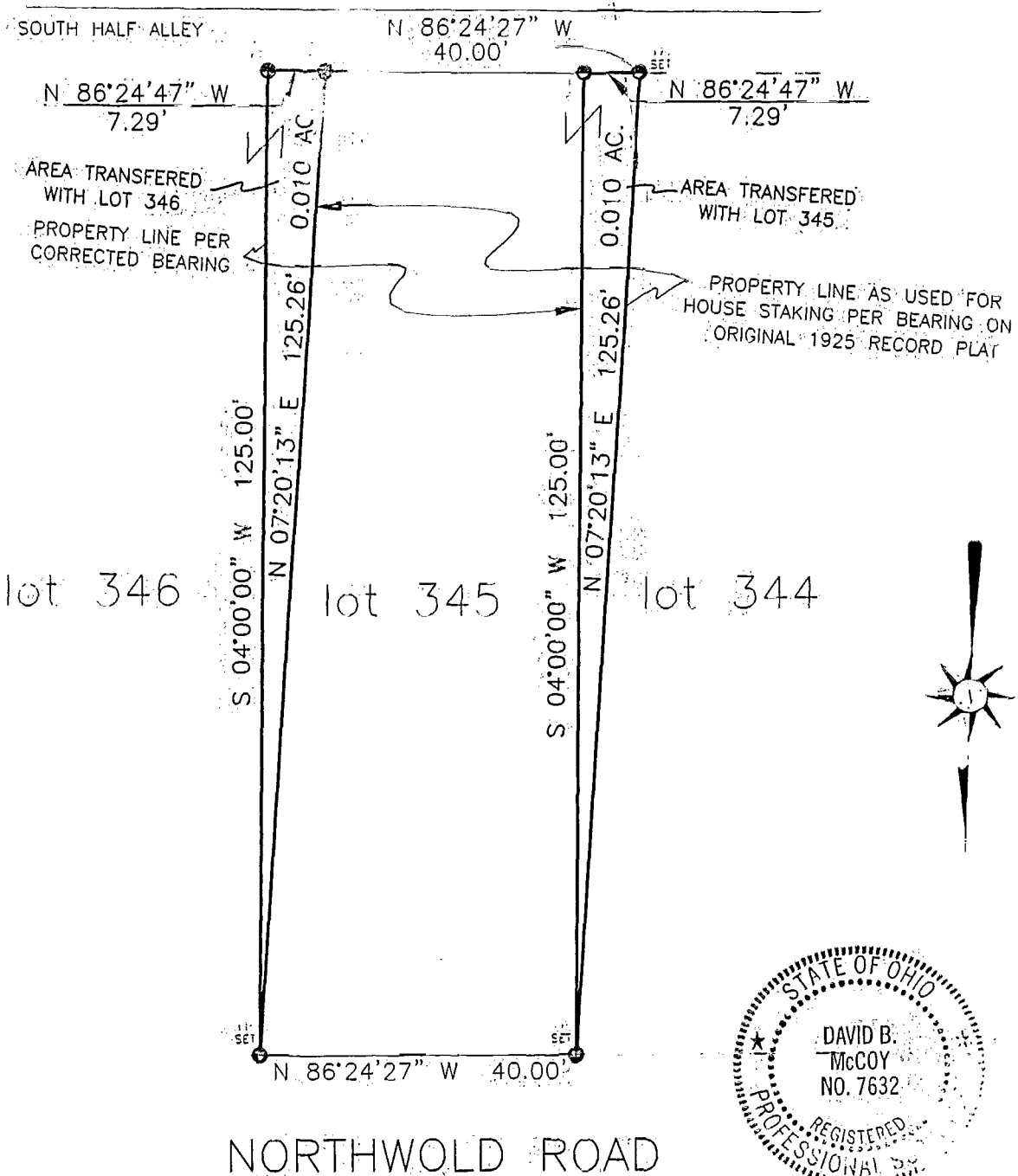


PLAT OF LOT SPLIT  
 LOT 345, CLEVELAND HEIGHTS SECTION 3  
 CITY OF COLUMBUS, FRANKLIN COUNTY, OHIO

EXHIBIT "D"

M-159  
 BLENDON Twp.



This plat is not intended to create any additional building sites, it is for the purpose of correcting property line due to an error in the bearings on the original recorded plat of Cleveland Heights No. 3 of record in Plat Book 18, page 12.

Bearings are based on the bearing for Cleveland Avenue (N 04°00'00" E) as contained on the plat of Cleveland Heights No. 3, as recorded in Plat book 18, page 12.

We hereby certify that the above plat was prepared from an actual field survey and to the best of our knowledge and belief is correct. All dimensions along arcs are chord distances.

HOY SURVEYING SERVICES, INC.

*David B. McCoy* 12/20/00  
 David B. McCoy Date  
 Registered Professional Surveyor No. 7632

84107525

5750 Chandler Court  
 Westerville, OH 43082  
 E-Mail: hoyssinc@aol.com  
 Phone (614) 895-1922  
 Survey Fax (614) 895-1949  
 Construction Fax (614) 895-9549



Order No. 25000-2000