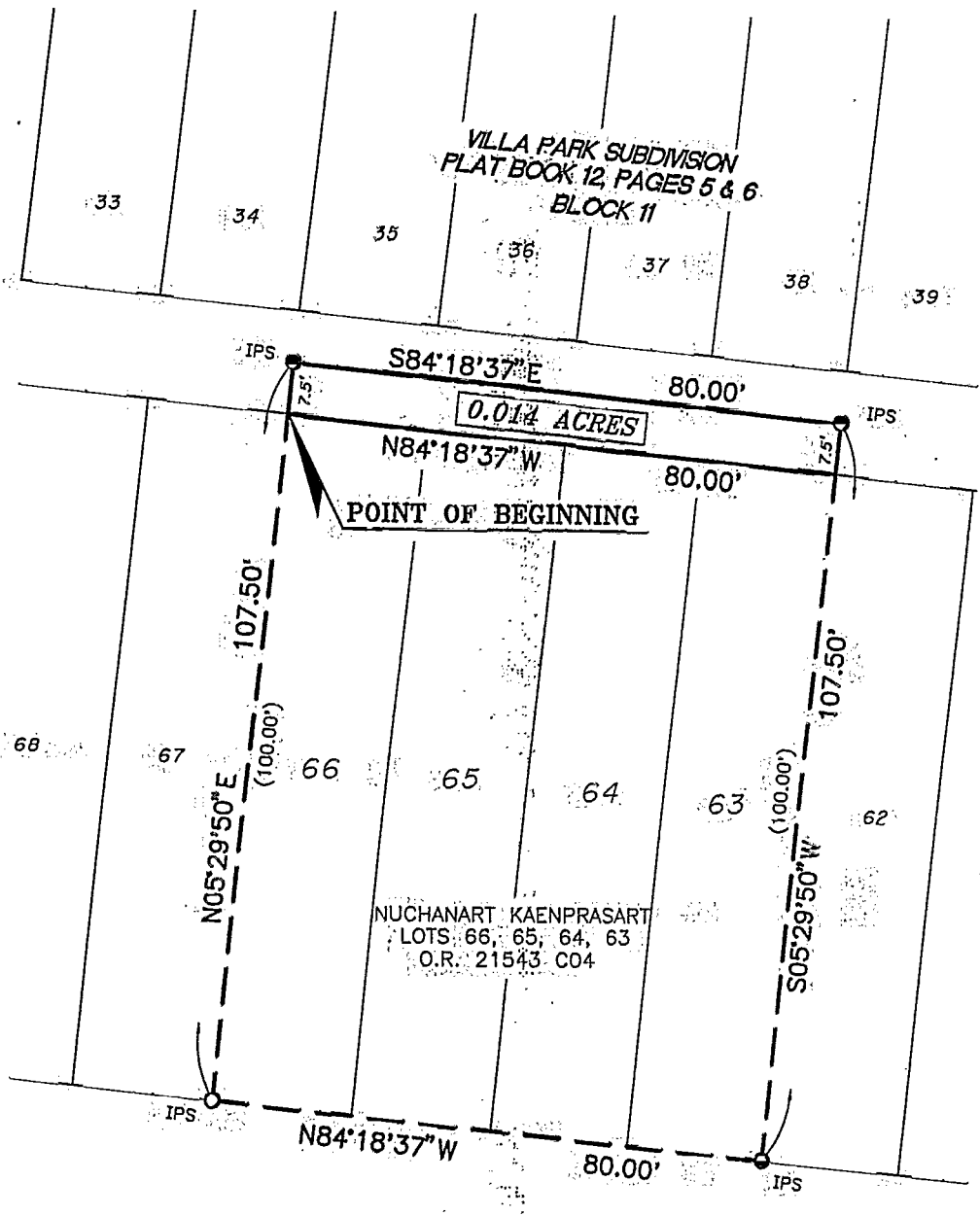

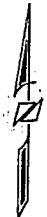


VILLA PARK SUBDIVISION  
 PLAT BOOK 12, PAGES 5 & 6  
 BLOCK 11



NUCHANART KAENPRASART  
 LOTS: 66, 65, 64, 63  
 O.R. 21543 C04

STRIMPLE AVENUE (50' R/W)



Survey of  
 LOTS 66, 65, 64, 63  
 and  
 PART OF A 15' ALLEY  
 lying in  
 BLOCK 11

VILLA PARK SUBDIVISION  
 PLAT BOOK 12, PAGE 5 & 6  
 City of Columbus, Franklin County, Ohio  
 Scale: 1" = 20' Date: April, 1998

Prepared By:  
 R. D. Zande & Associates, Inc.  
 1237 Dublin Road  
 Columbus, Ohio 43216

Registered Surveyor No. 6096 Date: 6-3-98

**BASIS OF BEARINGS:**  
 THE BEARINGS SHOWN HEREON ARE BASED ON THE BEARING OF S 84°33'08" E FOR THE SOUTH LINE OF FOREST PARK EAST SECTION 11 SUBDIVISION AS DELINEATED ON THE PLAT OF RECORD IN PLAT BOOK 49, PAGE 56, RECORDS OF THE RECORDER'S OFFICE, FRANKLIN COUNTY, OHIO.

P:\4515\survey\DWG\ALLEY\AC\KAENPRASART.DWG JUN 03, 1998 @ 10:42 AM JMP PS #7840

83857525