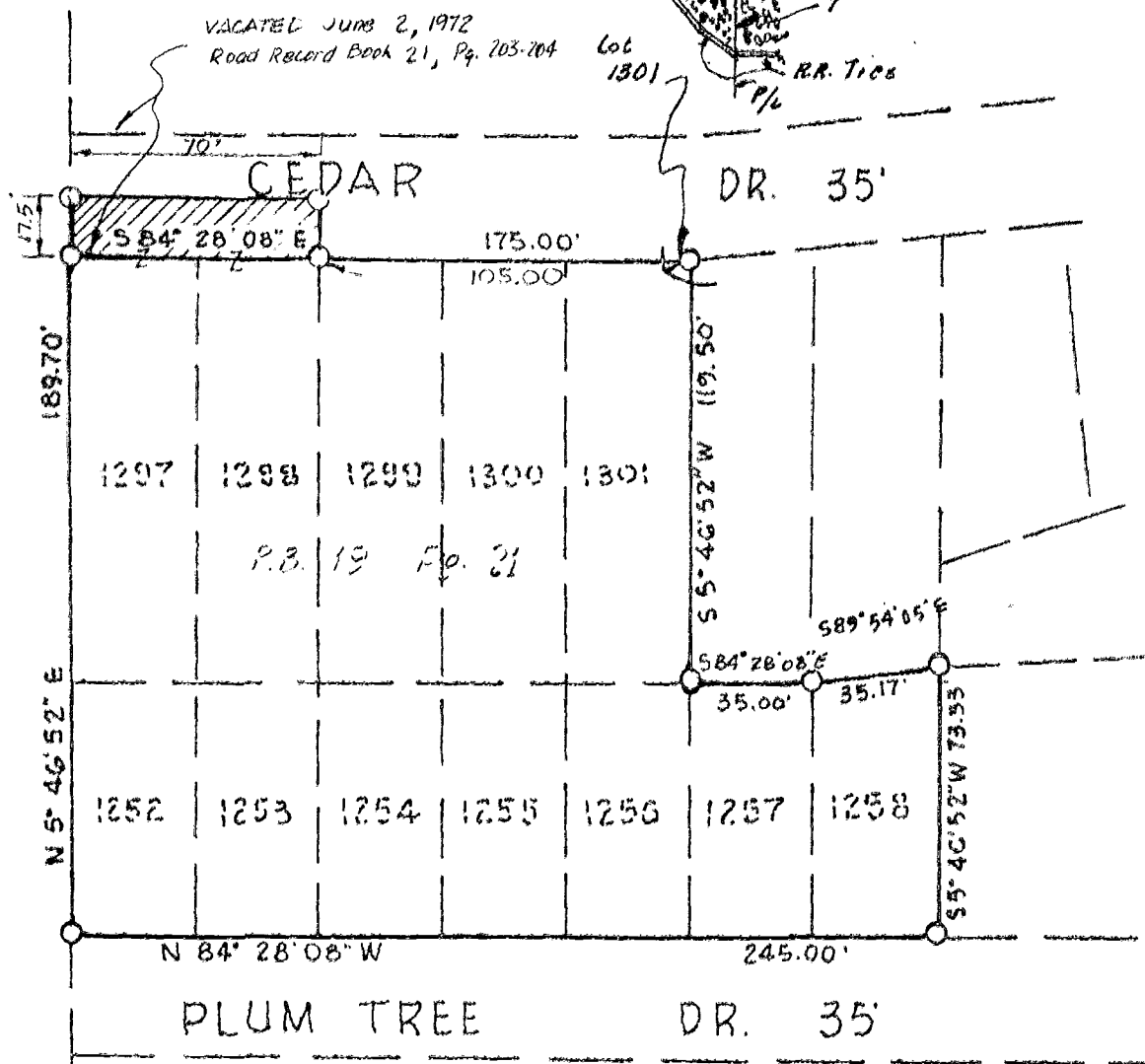
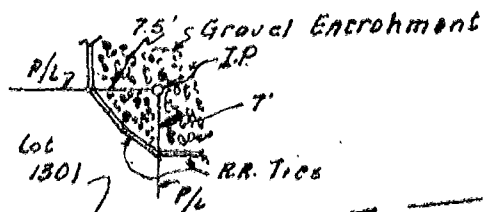


2-11


N-102 A

VACATED June 2, 1972  
Road Record Book 21, Pg. 203-204



SURVEY OF  
 LOTS 1297 thru 1301 &  
 LOTS 1252 thru 1258  
 MOUNT AIR NO. 2 SUBD.  
 FRANKLIN COUNTY, OHIO

—●— Iron Pin Corner



Aug., 1980  
Scale: 1" = 50'

r. d. zande & associates, ltd.  
consulting engineers  
1701 HILL ST. SUITE 200, COLUMBUS, OHIO 43215

BY James C. Shockcor  
Registered Surveyor #4702  
Revised March 11, 1982 LWP

DR. 253  
CKL  
JOB 228.50