

79356 800

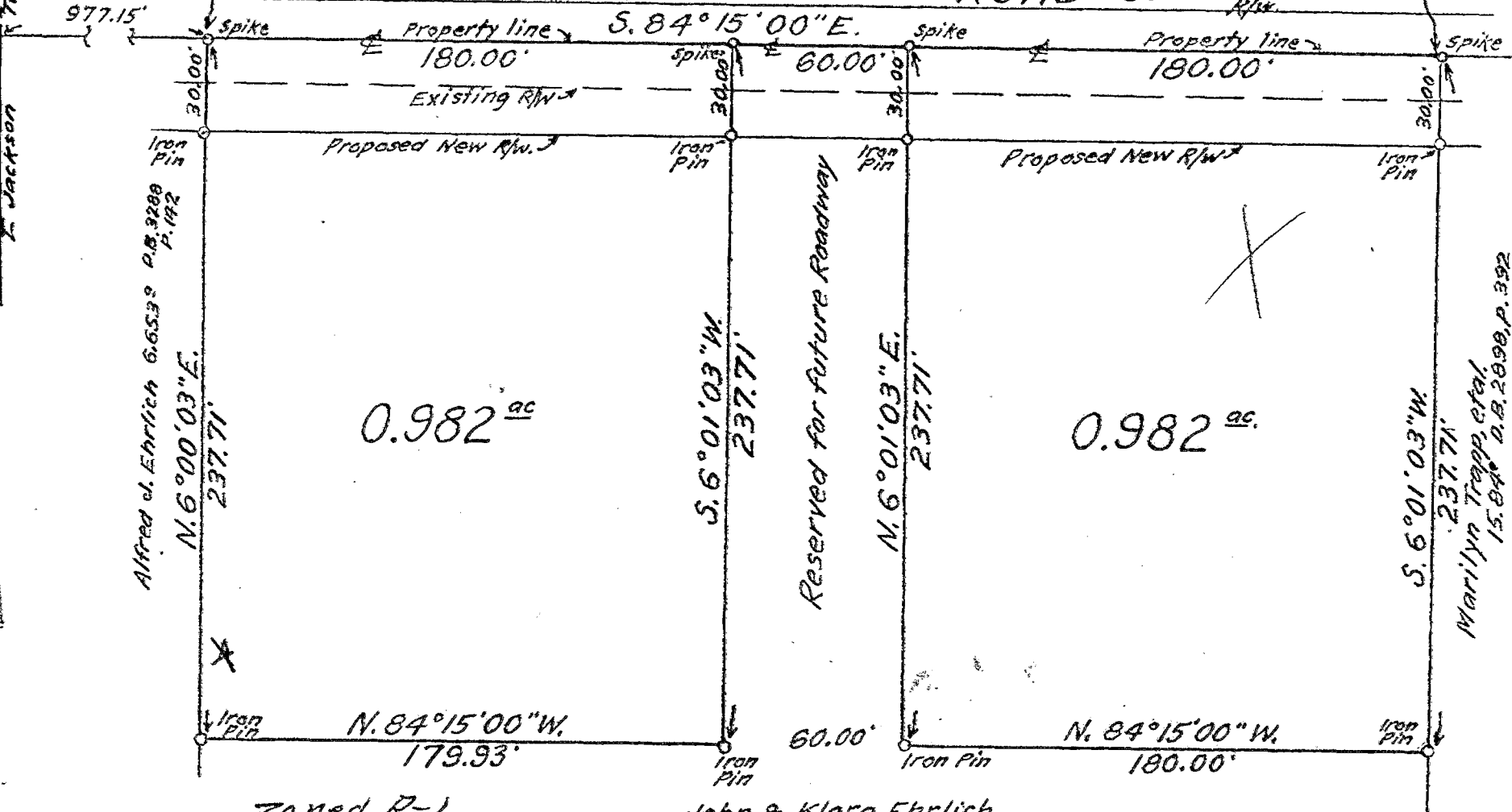
JACKSON TWP
0-33-A

RENSCH ROAD
PLEASANT TWP
JACKSON

N.W. Cor. 6.295^{ac}
D.B. 3049, P. 649

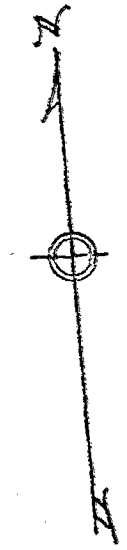
N.E. Cor. 6.295^{ac}
D.B. 3049, P. 649

RENSCH ROAD 30'



To Harrisburg Pike →

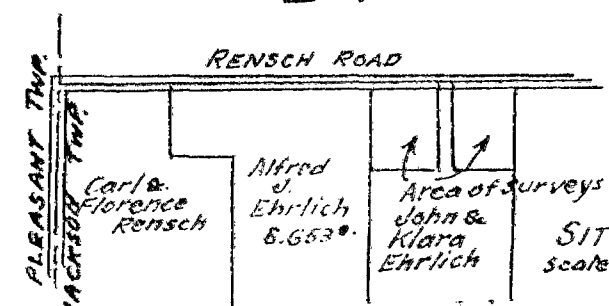
Reference: Being part of a 6.295^{ac} tract as conveyed to John Ehrlich and Klara Ehrlich as recorded in Deed Book 3049, page 649 Franklin County, Ohio records.



Zoned R-1

John & Klara Ehrlich
D.B. 3049, P. 649

Marilyn Trapp, et al.
15.84^{ac} D.B. 2090, P. 392



Harvey & Probasco
Registered Engineers & Surveyors

F. K. Harvey
Registered Surveyor No. 2570

SURVEY OF 0.982^{ac} TRACTS
VIRGINIA MILITARY SURVEY No. 1383
JACKSON TWP. FRANKLIN CO., OHIO
SCALE: 1"=50' MAY, 1973
~ Surveyed for ~
MR. JOHN EHRLICH

3720 120 092 011 S RENSCH RD 1973 0331 030