

Myers Surveying Company, Inc.

2740 East Main Street, Columbus 43209 (Bexley), Ohio
 614-235-8677 FAX: 614-235-4559

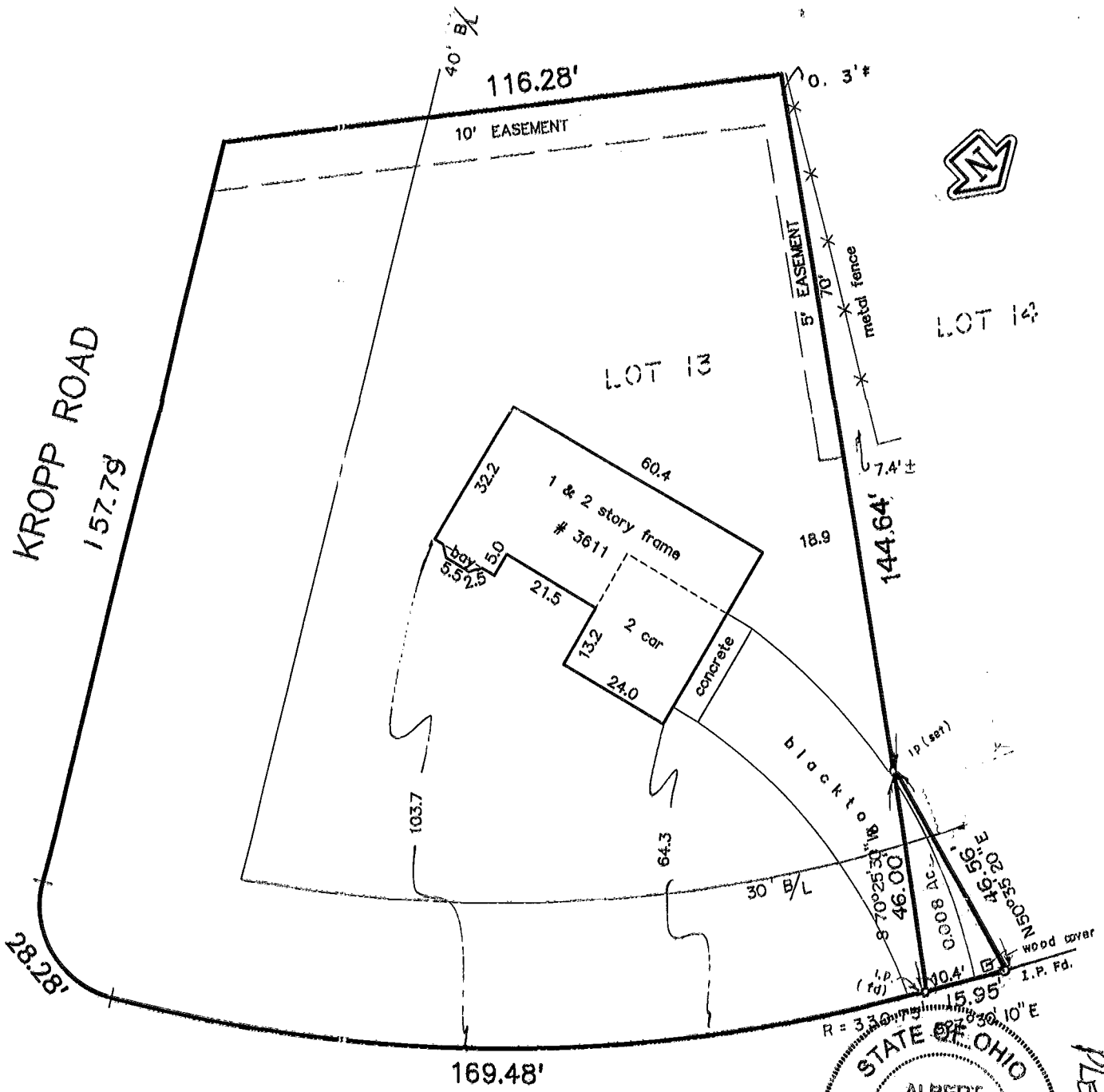
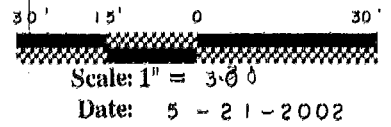
78106825

A Boundary Survey prepared for and certified to:
Mary Cagney

Legal Description: Situated in Ohio, County of Franklin, Township of Pleasant, Being 0.008 Acres, part of Lot 14 Rolling Hills Estates Section 1, Plat book 39, Page 60


Applicant:

Posted Address: 3611 Rolling Hills Lane



ROLLING HILLS LANE 60'

We hereby certify that the foregoing Boundary Survey was prepared from actual field measurements in accordance with Chapter 4733-37 Ohio Administrative Code. Iron pins set are 30"x1" O.D. with an orange plastic plug inscribed "P.S. 6579", unless otherwise noted. Basis of bearing is Plat Book 39, Page 60 the line between said Lots 13 and 14, held as N 70 degrees 25 minutes 30 seconds East



Myers Surveying Co., Inc.

By *Albert J. Myers*
 Professional Surveyor

PLEASANT Twp

N-76-J

Myers Order No. - 29-05/16/02	Rec.	Field	DWG	Ltr.	CK
-------------------------------	------	-------	-----	------	----