

5750 Chandler Court
 Westerville, OH 43082
 E-Mail: hoyssinc@aol.com
 Phone (614) 895-1922
 Survey Fax (614) 895-1949
 Construction Fax (614) 895-9549

HOY SURVEYING SERVICES, INC.

Order No. _____

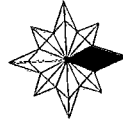
77857325

CERTIFIED TO MICHAEL A. & CHRISTINA L. WINGENFIELD COUNTY OF FRANKLIN
 LENDER N/A P.B. 89 PG. 5 ORV. 199811240302325
 BUYER _____ SCALE 1"=20' DATE JULY 17, 2002 DRN S.H CH _____

PLAT OF 0.1509 ACRES OUT OF LOT NUMBER 8 OF WESTBROOKE PARK SECTION 1, OF RECORD IN PLAT BOOK 89, PAGE 5, RECORDER'S OFFICE, FRANKLIN COUNTY, OHIO.



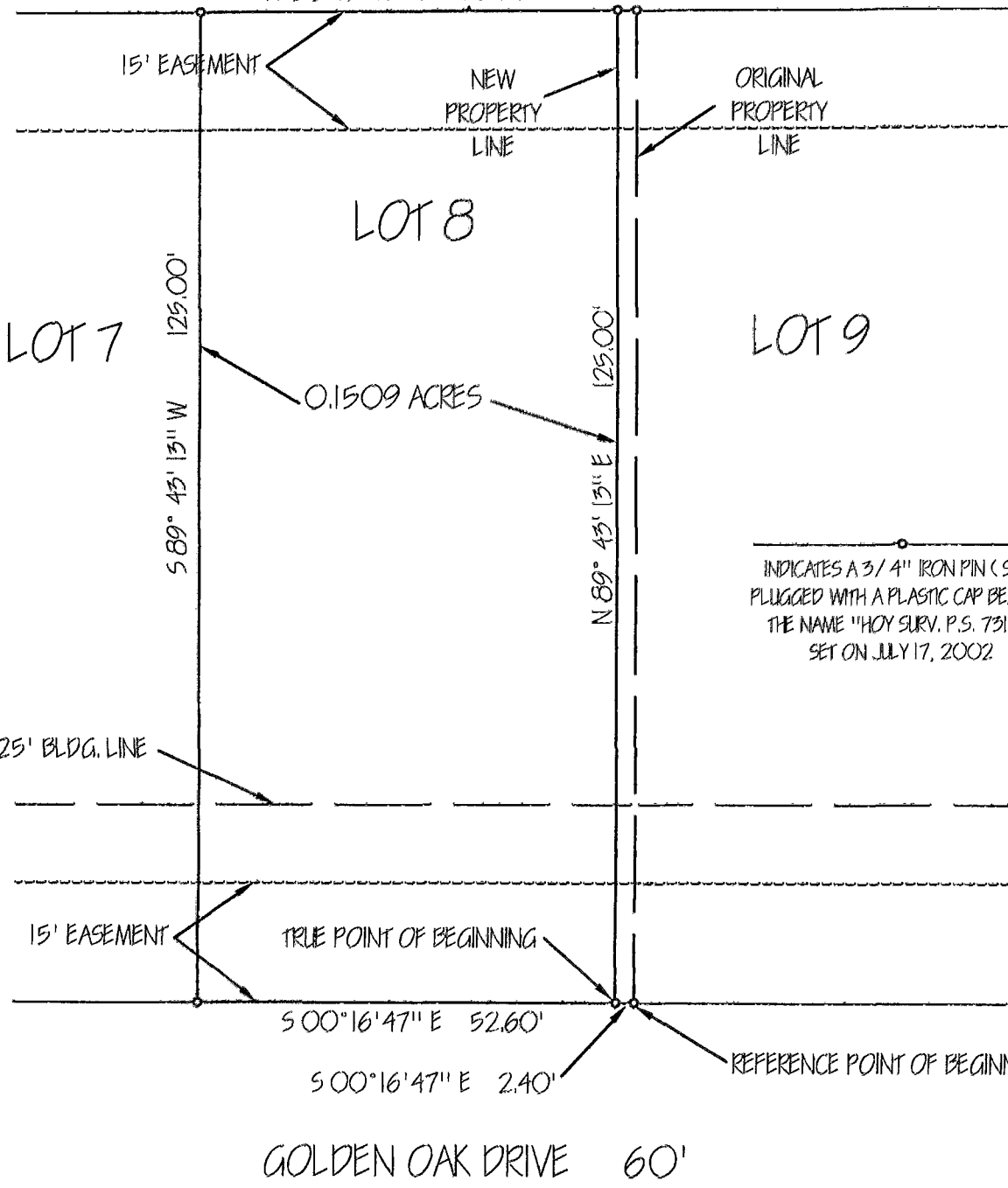
SCALE: 1" = 20'



LOT 22

LOT 21



N 00°16'47" W 52.60'



INDICATES A 3/4" IRON PIN (SET) PLUGGED WITH A PLASTIC CAP BEARING THE NAME "HOY SURV. P.S. 7313", SET ON JULY 17, 2002

We hereby certify that the foregoing **BOUNDARY SURVEY** was prepared in accordance with Chapter 4733-37, Ohio Administrative Code, pursuant to Chapter 119 of the Ohio Revised Code.

BASIS OF BEARINGS: THE BEARINGS SHOWN ON THIS PLAT ARE INTENDED TO CORRESPOND WITH THOSE SHOWN ON THE PLAT OF WESTBROOKE PARK SECTION 1, OF RECORD IN PLAT BOOK 89, PAGE 5, RECORDER'S OFFICE, FRANKLIN COUNTY, OHIO.

By  
 DATE: JULY 17, 2002

D-62-C
 NORWICH TWP