



Harmon Surveying Company

Professional Land Surveyors

55 Margaret Drive
Granville, Ohio 43023
Tel/Fax: (740) 587-2989



FOR: Sandra McCormick

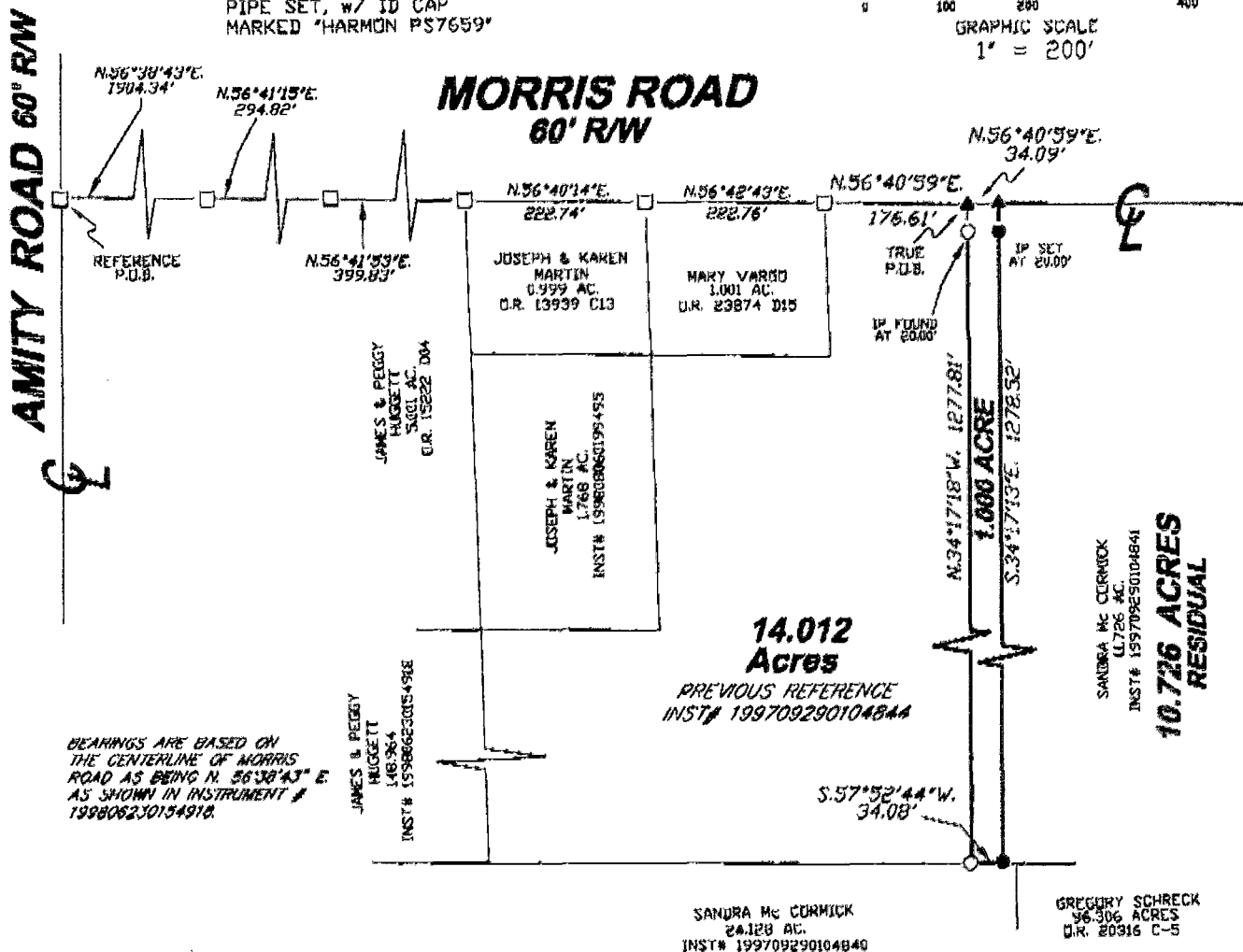

BOUNDARY SURVEY


SYMBOL LEGEND

- RAILROAD SPIKE SET
- RAILROAD SPIKE FOUND
- ▲ SURVEY NAIL SET
- △ SURVEY NAIL FOUND
- IRON PIPE FOUND
- 30' x 3/4" O.D. IRON PIPE SET, w/ ID CAP MARKED "HARMON PS7659"



Job Number - 1361
DATE: 09/28/98



BY 
Professional Surveyor #7659
HARLAN SCOTT HARMON

THIS PLAT IS BASED ON AN ACTUAL FIELD SURVEY BY THE HARMON SURVEYING COMPANY IN AUGUST 1998.

DESCRIPTION: State of Ohio, Franklin County, Brown Township, and in the Virginia Military Survey Number 2670, also being part of the same 11.726 acre tract as shown in Instrument Number 199709290104841.

SUBJECT TO ALL EASEMENTS OF RECORD

76 107 2 75
76 107 2 50