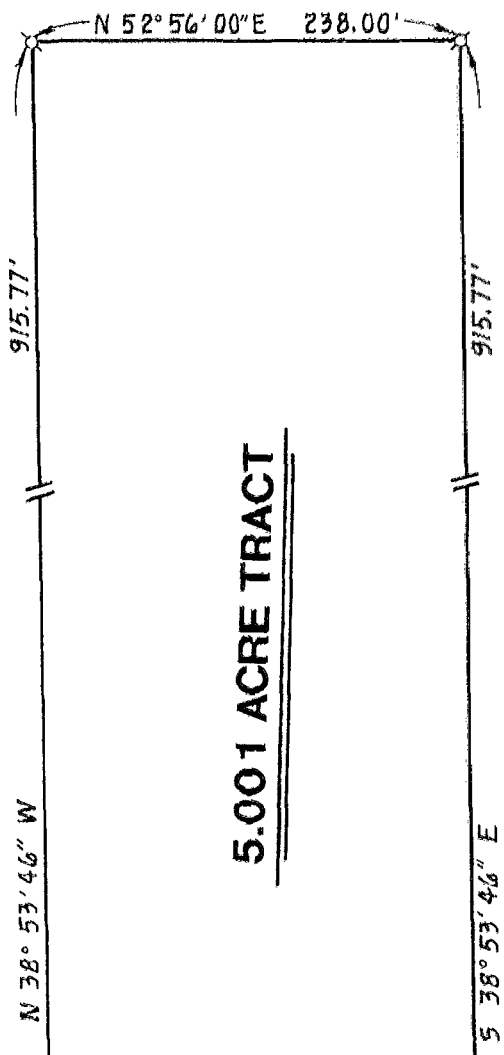


THE BASIS OF BEARINGS ARE TO THE RECORDED CENTERLINE OF MORRIS ROAD BEING N 52° 56' E, AS IN O.B. 23072, PG. 662, RECORDER'S OFFICE, FRANKLIN COUNTY, OHIO.

**LEGEND**

- ▼ R.R. SPIKE FOUND
- ▲ R.R. SPIKE SET
- ▲ P.K. NAIL FOUND OR MINE SPIKE
- △ P.K. NAIL SET OR MINE SPIKE
- ⊗ IRON PIN (5/8" RE-BAR) SET
- IRON PIPE (3/4" I.D.) FOUND
- IRON PIPE (3/4" I.D.) SET
- ⊙ IRON PIN (1" O.D.) FOUND

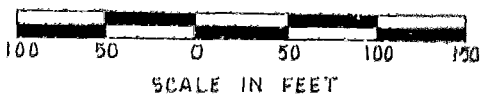
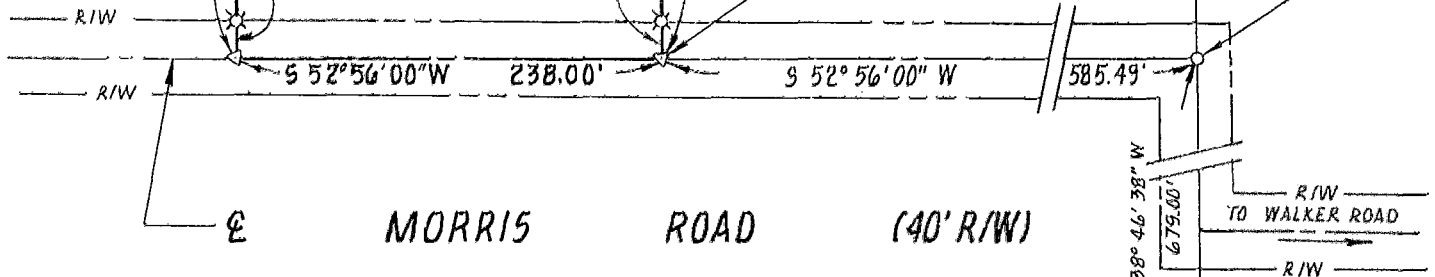
BROWN TWP.  
O-9-B



MELVIN L. DISTELHORST  
and DORIS R. DISTELHORST  
O.R. 23072 A-01  
(ORIG. 101.0 ACRES)

V.M.S. 2670  
V.M.S. 6637

POINT OF COMMENCING



I HEREBY CERTIFY THAT THIS PLAN WAS PREPARED FROM AN ACTUAL FIELD SURVEY AND IS CORRECT TO THE BEST OF MY KNOWLEDGE.



BY: David C. Haigh  
DAVID C. HAIGH  
REGISTERED SURVEYOR NO. 6750

**SURVEY OF A 5.001 ACRE TRACT FOR MELVIN AND DORIS DISTELHORST**

BEING A PART OF THE ORIGINAL 101.00 ACRE TRACT SITUATED IN VIRGINIA MILITARY SURVEY NUMBER 2670, TOWNSHIP OF BROWN, COUNTY OF FRANKLIN, STATE OF OHIO.

O-9-B