

1383

T W P.

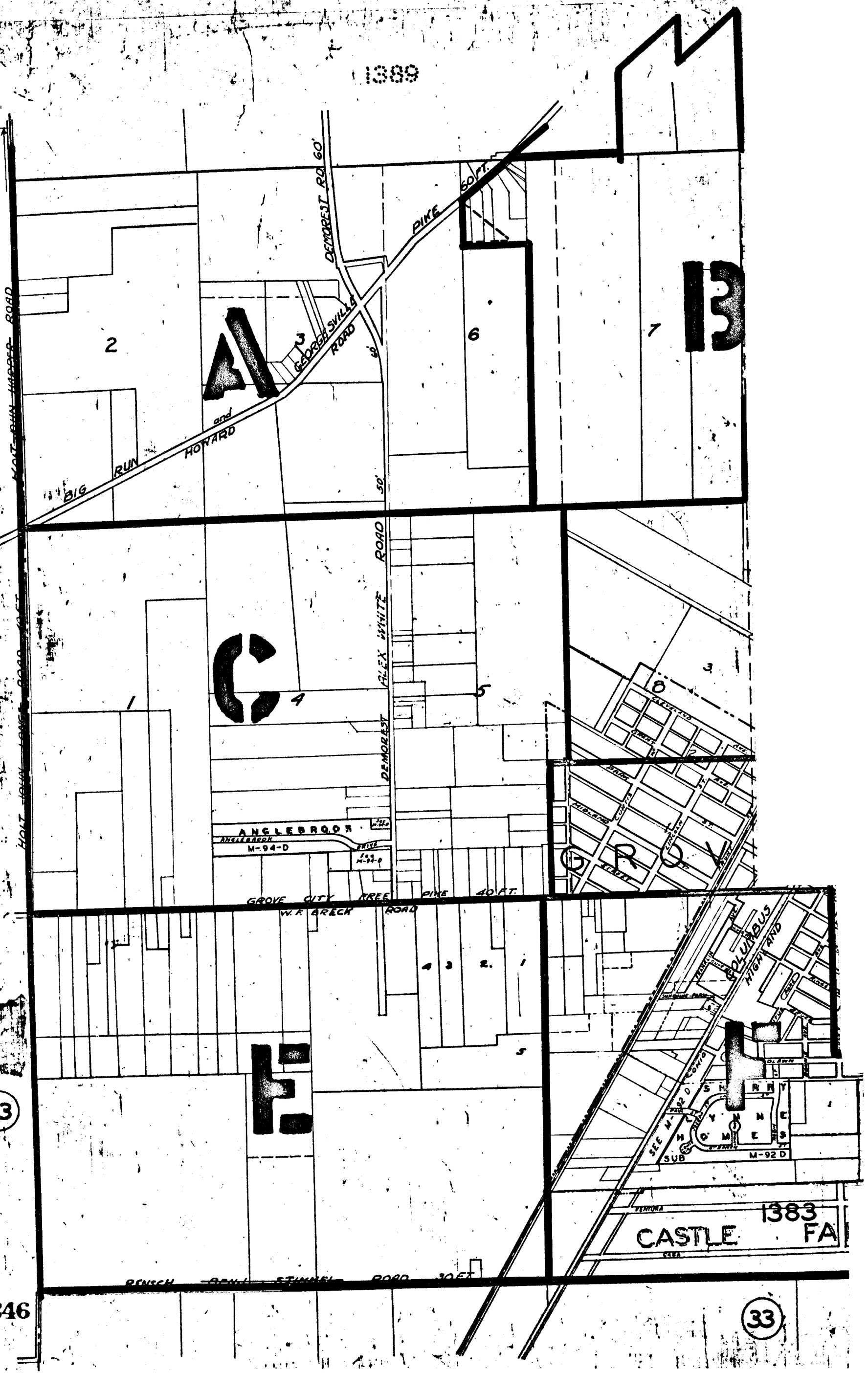
96

P L E A S A N T

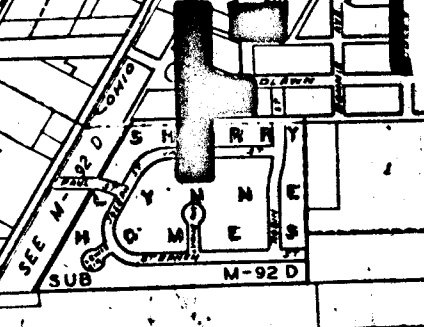
83

3246

33



CASTLE 1383 FA



A

B

C

D

2

6

7

4

5

4

2

1

5

SEE M-92 D SUB

1383

FA

RENCH - OWL - STINNER ROAD 30 FT

ANGLEBROOK M-94-D

GROVE CITY TREE W.A. BRECK ROAD PINE 40 FT.

DEMORREST ALEX WHITE ROAD

DEMORREST RD 60

GEORGEVILLE ROAD

BIG RUN and HOWARD

PIKE 60 FT.

50'

KORT-RUN-MEEKER ROAD

HOLT - JOHN - LOWER ROAD

VENTURA

JACKSON TWP.

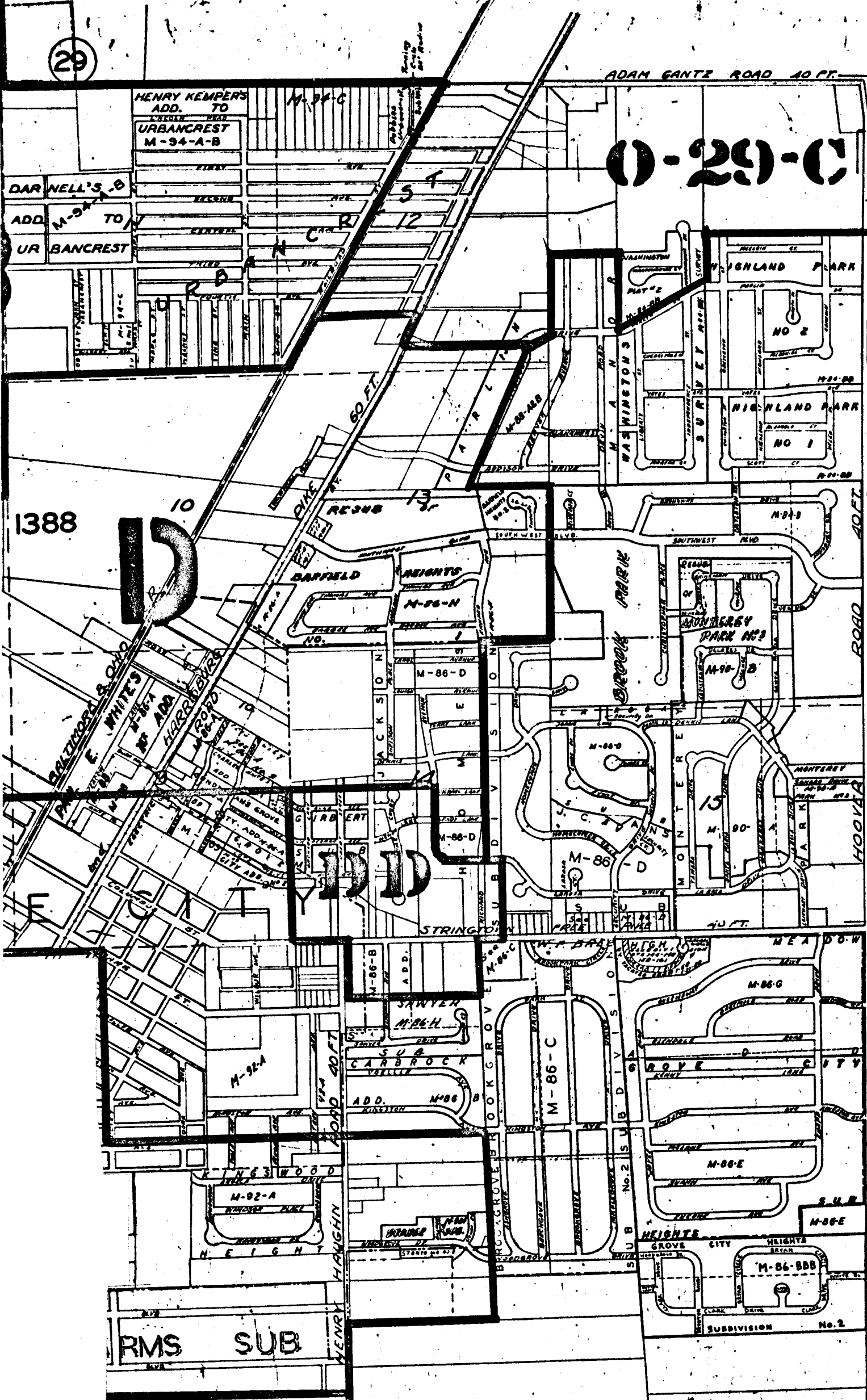
Scale 1 in = 500 Ft.

5745

29

ADAM GANTZ ROAD 40 FT.

O-29-C



32

PLEASANT CORNERS and STRINGTOWN FREE PIKE

RMS SUB

SHEET NO. 3

JACKSON

SCALE 1 INCH = 500 FT.

3247