59A

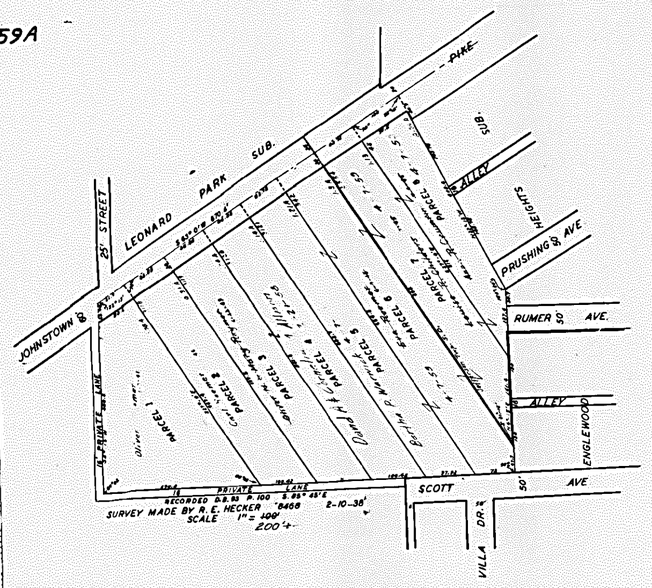
LEONARD PARK SUB.
PIKE
BTS
ALLEY
HEIGHTS
PRUSHING ST. AVE.
RUMER ST. AVE.
ALLEY
ENGLEWOOD
SCOTT ST. AVE.
VILLA DR.
JOHNSTON ST.
25' STREET
PRIVATE
PARCEL 1
PARCEL 2
PARCEL 3
PARCEL 4
PARCEL 5
PARCEL 6
RECORDED D.B. 83 P. 100
SURVEY MADE BY R. E. HECKER 8466 2-10-38
SCALE 1" = 400'
200'+

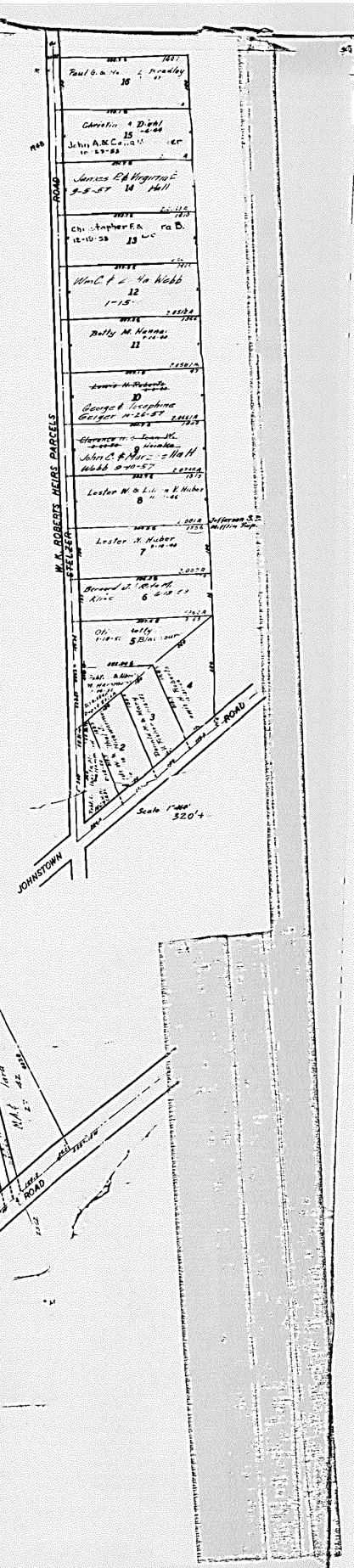
W.K. ROBERTS HEIRS PARCELS
FELZER ROAD
JOHNSTON ROAD
Scale 1" = 160'
320'+

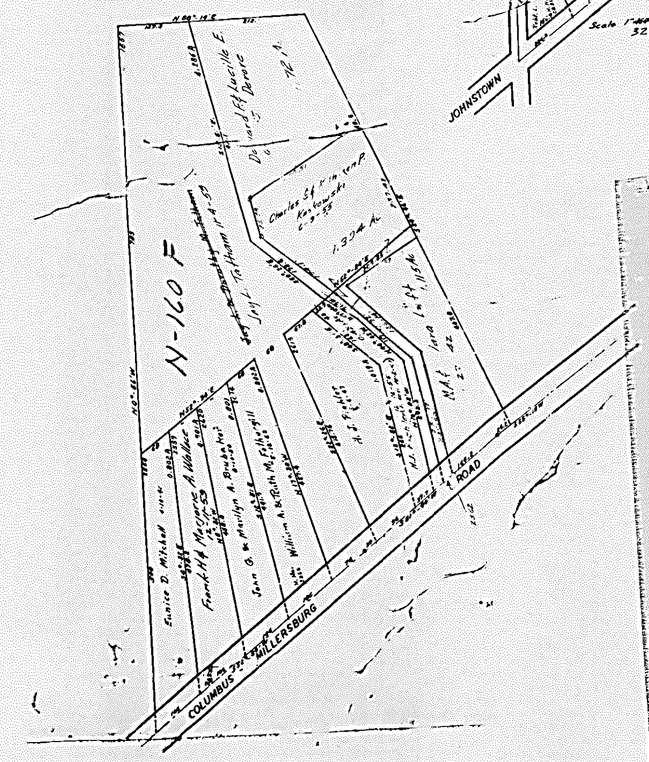
N-170 E
COLUMBUS-MILLERSBURG ROAD