

ORDINANCE NO. 99-83

***TO VACATE A WALKWAY RESERVE SOUTHERLY
FROM THE EXTENSION OF RUSSELL STREET AND
PERPENDICULAR TO MARIEMONT DRIVE NORTH
WITHIN WILLAMONT SUBDIVISION, OF RECORD
IN PLAT BOOK 27, PAGE 17, RECORDER'S OFFICE,
FRANKLIN COUNTY, OHIO***

WHEREAS, a walkway reserve exists in a southerly direction from the extension of Russell Street and perpendicular to Mariemont Drive North as dedicated to the City by record plat of Willamont Subdivision of record in Plat Book 27, Page 17, Franklin County Recorder's Office; and

WHEREAS, this walkway has never contained any paved walk nor is it planned to be used as a public walkway; and

WHEREAS, Council finds there is good cause for vacating the dedicated walkway, and for retaining a general utility easement over the same portion of the aforementioned walkway, and that such vacation will not be detrimental to the general interests of the citizens of the City, NOW, THEREFORE,


BE IT ORDAINED BY THE COUNCIL OF THE CITY OF WESTERVILLE, OHIO:


Section 1. That the walkway reserve located south of Russell Street extended and perpendicular to Mariemont Drive North, as is more fully and accurately described in Exhibit "A", which is made a part hereof, be and the same is, hereby vacated.


Section 2. That the Clerk of the City of Westerville is hereby directed to notify the Auditor of Franklin County of the vacation of said walkway reserve by filing a copy of this ordinance with the Auditor.

Section 3. That this ordinance shall take effect and be in force from and after the earliest period allowed by law.

PASSED: November 16, 1999


Stewart L. Flaherty
Chairman of Council


APPROVED: 
Bruce E. Bailey
Director of Law


Valjean D. Advent
Clerk of Council

PLAT FOR VACATING A 10.5 FOOT WIDE WALKWAY
 CITY OF WESTERVILLE, FRANKLIN COUNTY, OHIO
 WILLAMONT SUBDIVISION - P.B. 27 P. 17

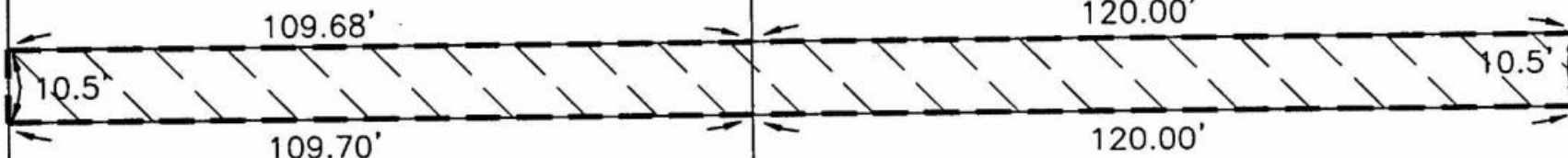
EXHIBIT "A"

LEGEND

 PUBLIC LANDS
TO BE VACATED

LOT No. 39

GARY A. NOSKOWIAK &
CATHY L. NOSKOWIAK



NOTE:

A GENERAL UTILITY EASEMENT TO BE
RETAINED WITHIN THE AREA BEING
VACATED.

EARL L. MILLS &
RONDA B. MILLS

LOT No. 40

WILLAMONT SUBDIVISION
P.B. 27 P. 17

CHARRING CROSS
COOPERATIVE, INC.

MARIEMONT DRIVE NORTH

DRAWN BY CJD
DATE SEPT 17, 1999
REV. DATE

Charles J. Destefani
CHARLES J. DESTEFANI
PROFESSIONAL SURVEYOR No. 5666



SCALE 1" = 20'



PREPARED BY
CITY OF WESTERVILLE
ENGINEERING DIVISION