

Ordinance No. 641-67

Passed June 26 19 67

AN ORDINANCE ACCEPTING APPLICATION FOR ANNEXATION.

BE IT ORDAINED BY THE COUNCIL OF THE VILLAGE OF GROVEPORT, OHIO:


SECTION 1. That the application of Nannie Ohde for the annexation of the following described territory in the County of Franklin, and adjacent to the Village of Groveport, in accordance with the description attached hereto, marked EXHIBIT "A", and made a part hereof as if fully rewritten herein, an accurate map of which territory, together with the petition for its annexation and other papers relating thereto, and a certified transcript of the proceedings of the county commissioners in relation thereto are on file with the clerk of said Village, be and the same is hereby accepted.

SECTION 2. That this ordinance is necessary for the preservation of the public health, safety and welfare of the Village and this ordinance is hereby declared to be an emergency measure, and shall take effect and be in force from and after the earliest period allowed by law.



 Roger Higgins, Mayor

PASSED: June 26, 1967

ATTEST:


 Opal Rohrer, Clerk

Posted: 8/3/67 to 8/4/67


 Opal Rohrer, Clerk

PRAYER OF PETITION OF J. R. CAMPBELL,
 ET AL., FURTHER AMENDED PETITION FOR
 ANNEXATION OF TERRITORY 124.009 ± ACRES
 IN MADISON TOWNSHIP (ORIGINALLY 450.114 ±
 ACRES - AMENDED TO 129.604 ± ACRES) TO
THE VILLAGE OF GROVEPORT, OHIO - GRANTED.

Pursuant to resolution adopted by the Board of County Commissioners of Franklin County, Ohio, on March 22, 1967, granting Attorney Mr. Thompson leave to file a further amended plat and description for the proposed annexation of approximately 124.009 ± Acres (originally 450.114 ± Acres - amended to 129.604 ± Acres) in Madison Township to the Village of Groveport, Ohio, same came on and the attorney, Mr. Thompson filed the further amended plat and description; said further amended description reads as follows:

Situated in the Township of Madison, County of Franklin, State of Ohio and being a part of Sections 21, 28 and 29, Township 11, Range 21, Mathew's Survey of Congress Lands and being more particularly bounded and described as follows:

Beginning at a point in the West corporation line of the Village of Groveport, at the southeast corner of the Westport Subdivision:

Thence in a westerly direction along the south line of the Westport Subdivision, a distance of 907.38 feet to a point at the southwest corner of said subdivision and in the east line of State Route 665;

Thence in a northerly direction along the line between the Westport Subdivision and State Route 665, a distance of 406.41 feet to an angle point in said line;

Thence continuing along the line between the Westport Subdivision and State Route 665, in a northerly direction, a distance of 405.13 feet to an angle point in said line;

Thence continuing along the line between the Westport Subdivision and State Route 665 and the extension of said line, in a northerly direction, a distance of 2402.67 feet to a point in the north line of the Groveport Road, said point and north line being 30 feet north from (as measured at right angles) the original existing centerline of said Groveport Road;

Thence in a northwesterly direction along the said north line of the Groveport Road, a distance of approximately 125.00 feet to a point in the west line of the Southern Holding Co. & Ora G. Moore 8.246 (deed) acre tract;

Thence in a northerly direction along the west line of the Southern Holding Co. & Ora G. Moore 8.246 (. deed) acre tract, approximately 774.49 feet to a point in the line between Sections 29 and 20;

Thence in an easterly direction along the line between Sections 29 and 20, approximately 1338.39 feet to a point in the east line of Hendron Road, 60 feet in width;

Thence in a northerly direction along the east line of Hendron Road, 30 feet east of the east line of Section 20 and the centerline of said Road, and parallel to said line, approximately 428 feet to a point in the north line of the Nannie Ohde 24.47 acre tract;

Thence in an easterly direction along the north line of the Ohde 24.47 acre tract, approximately 1172 feet to an iron pipe at the northeast corner of said Ohde tract and in the west corporation line of the Village of Groveport, Ohio;

Thence in a southerly direction along the east line of the Ohde Tract and the corporation line, approximately 428 feet to a point in

the line between Sections 21 and 28;

Thence continuing along said corporation line, in a westerly direction, approximately 76.6 feet to a point in said line and in the center of an open ditch;

Thence in a southerly direction along said corporation line and the center of said open ditch, approximately 861 feet to an angle in said corporation line;

Thence in a southerly direction along the corporation line, approximately 77.6 feet to an angle in said corporation line and in the north line of Old Scioto Valley Traction Company right-of-way;

Thence in a westerly direction along the corporation line and the north line of said Traction Company right-of-way, approximately 1034 feet to an angle in said corporation line and in the center of Hendron Road;

Thence in a southerly direction along said corporation line and the center of Hendron Road, approximately 210 feet to an angle in said corporation line and in the center of the Groveport Road;

Thence in a northwesterly direction along said corporation line and the center of the Groveport Road, approximately 287.91 feet to a point in the south line of the Traction right-of-way at an angle in said corporation line;

Thence in a westerly direction along said corporation line and the south line of the Traction right-of-way approximately 190.4 feet to an iron pipe at the northwest corner of the R. D. Miller's Groveport Addition;

Thence in a southerly direction along the corporation line and the west line of the R. D. Miller's Groveport Addition, approximately 1484.44 feet to an iron pipe at the southwest corner of said addition;


Thence in an easterly direction along the corporation line, approximately 122.87 feet to an iron pipe at the northwest corner of the Frank L. Gorsuch Groveport Subdivision;

Thence in a southerly direction along the corporation line, approximately 1341.89 feet to the place of beginning, containing 124.009 acres, more or less;

The Board having considered all of the facts with reference thereto, and being fully advised, finds that said amended petition contains all the manner required by law; that the statements are true; that the territory sought to be annexed is adjacent and contiguous to the said Village of Groveport, Ohio; that the amended petition contains a full and complete description of said territory sought to be annexed; that the amended petition is signed by a majority of the adult freeholders residing on the territory sought to be annexed; that the territory to be annexed is not too large or too small and it is just, right, and proper that said amended petition should be granted; therefore,

BE IT RESOLVED AND ORDERED, on motion of Mr. Koontz, seconded by Mr. Southwick, that the prayer of said petition as amended be granted; and that the territory described in said amended petition be annexed to the Village of Groveport, Ohio, in accordance with law; and that the orders and proceedings of this Board relating to said matter be deposited at once with the Clerk of the Village of Groveport, Ohio.

Voting Aye thereon: Glenn L. Myers, Henry A. Koontz and Robert T. Southwick.


BOARD OF COUNTY COMMISSIONERS
FRANKLIN COUNTY, OHIO