

ORDINANCE NO. 609

To Vacate Alley Running Parallel with
Westwood Avenue and Elmwood Avenue
and Intermediate Between said Avenues
as Shown upon the Blue Print Attached
Hereto and Made a Part Hereof

WHEREAS, on the 3rd day of June, 1931, a petition by persons owning all the lots abutting on the alley running parallel with Westwood Avenue and Elmwood Avenue and intermediate between said avenues as shown upon the blue print attached hereto and made a part hereof, was duly presented to Council praying that said alley be vacated, and

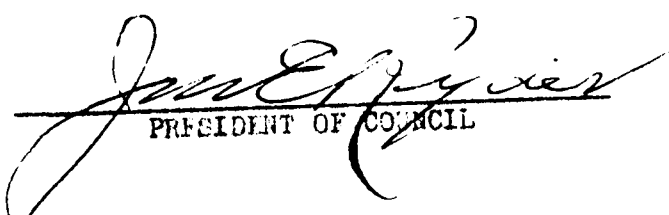
WHEREAS, the written consent to the vacation of said alley by all abutting property owners thereon has been filed with the Council and no publication is required by law, and

WHEREAS, Council, upon hearing, is satisfied that there is good cause for such vacation of said alley as prayed for and that it will not be detrimental to the general interest and ought to be made;

NOW, THEREFORE, BE IT ORDAINED by the Council of the City of Grandview Heights, Ohio, three-fourths of all the members elected thereto concurring:

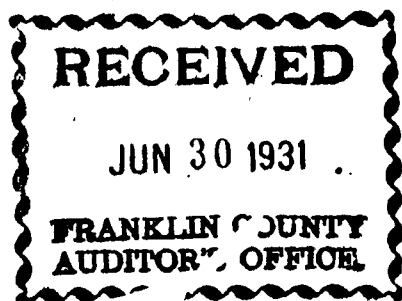
Section 1. That the alley running parallel with Westwood Avenue and Elmwood Avenue and intermediate between said avenues as shown upon the blue print attached hereto and made a part hereof, be and the same is hereby vacated.

Section 2. That this ordinance be and remain in force from and after the earliest period allowed by law.


PRESIDENT OF COUNCIL




PASSED JUNE 3, 1931

ATTEST: Geo B. Walsh
CLERK





West First Avenue



Westwood

Elmwood

To Be Vacated

Wagon Hairs

GR
FR
John
Scale

7ve.

110
111
112
113
114
115
116
117
118
119
120
121
122

514915
ET
R1
AND
A.

VACATED

40'
65.75'

40'
29.07'

134
133
132
131
130
129
128
127
126
125
124
144'
123
147.36'

511011111

40'
35.85'

Ave.

101
100
99
98
97
96
95
94

Bluff Ave.

GRANDVIEW HEIGHTS, OHIO.

Map Showing

PROPOSED ALLEY VACATION

June 1931
Scale 1" = 60'
BURGES & NIEL, ENGINEERS
COLUMBUS, OHIO.